

1308

189

Process ID#66620

R.P.O. Vol. 24 Fol. 661

C.T. Vol. Fol.


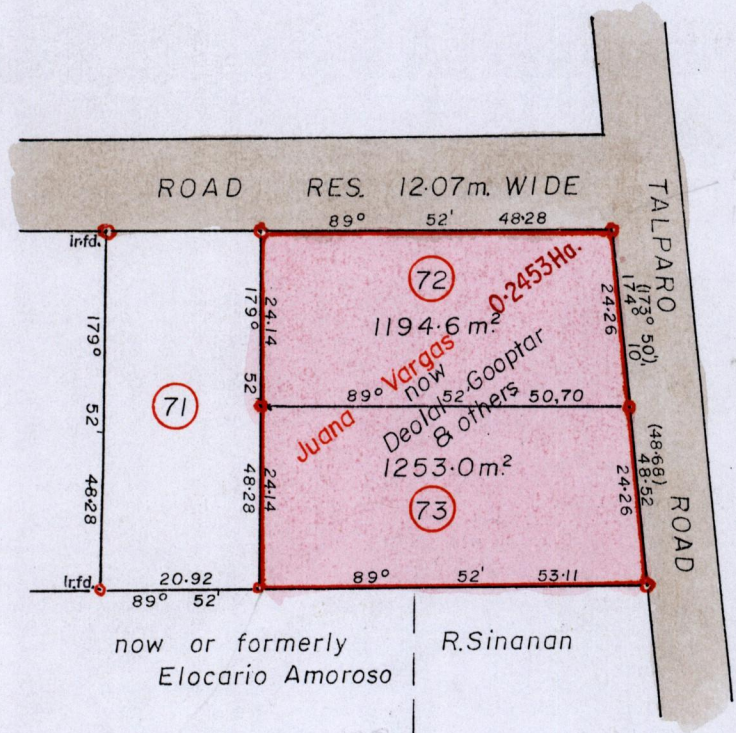
Vol. 4472

Vol. 4472 fol 2

Cadastral Sheet 24F 4/c D.5.E.

Ward of San Rafael

County of St. George



see K.G. 51

Approved *[Signature]*
Director of Surveys. 2003.4.16

• Denotes iron put except otherwise stated.

SCALE 1/1000

Bearings are based on Solar Observations. Distances are Metres.


PLAN of 2 Parcels of land coloured pink in the Ward of San Rafael
Containing altogether two thousand four hundred forty seven point six square metres.

Surveyed by me, with due authority, in April 1999 for Harry Goodial
I certify that this plan is correct in accordance with Reg. 25(1) of
The Land Surveyors' Regulations 1998.

Checked by *M. Z. 10-4-01* *Lawrence Clarke*
Entered *[Signature]* Trinidad and Tobago Land Surveyor. 15th April 2001...

83 8000
Lot. 72 Vol. 4472 Fol. 453 Deolal Gooptar & Ors ✓

Lot 73 Vol. 4472 fol. 451 Deolal Gooptar & Ors ✓



27 SEP 2002
Lands and
Surveys
Division