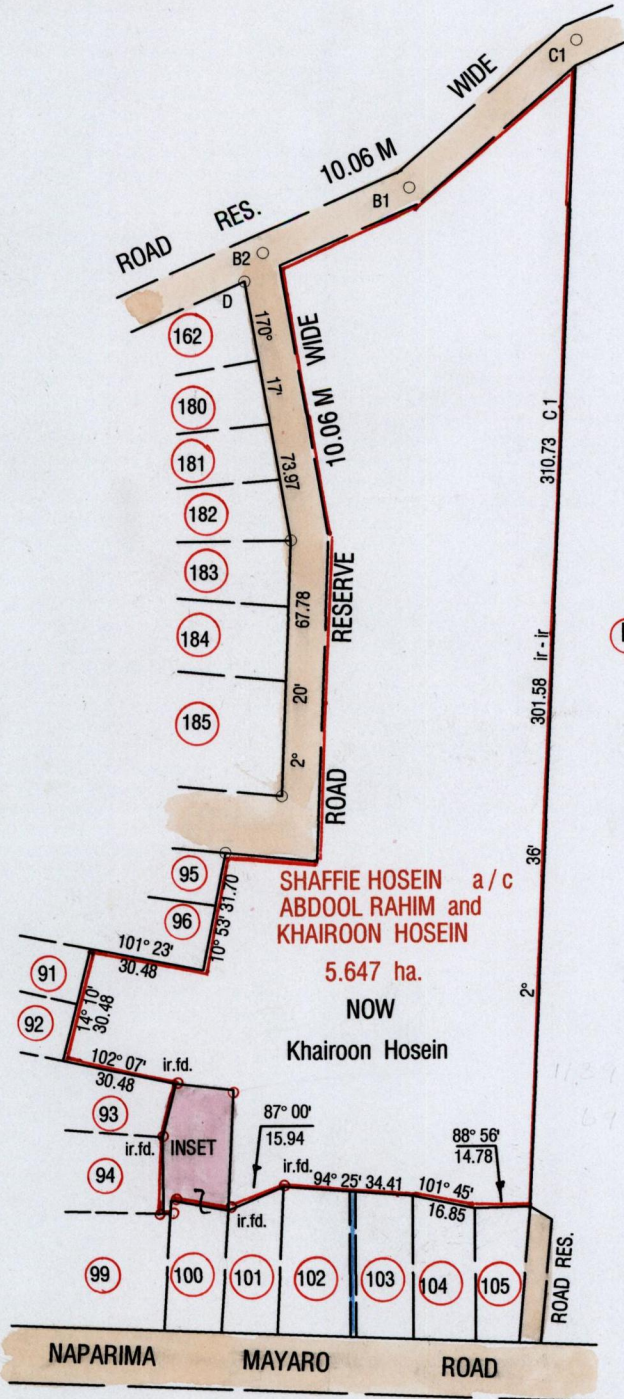
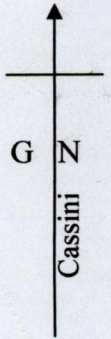
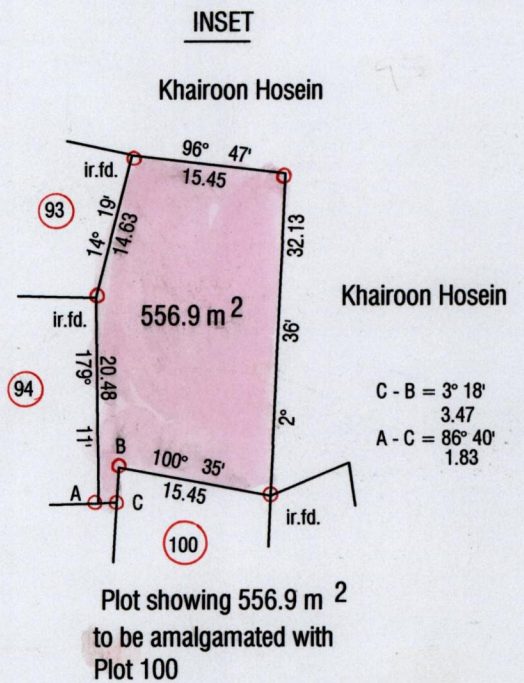


Process D+66553  
R.P.O Vol. 118 Fol 511  
C.T Vol. 2051 Fol. 339  
Vol 4564 Fol 361  
Plan C.M 112  
Plan C.N 84  
Bk. 970 Fol. 66  
Bk 980 Fol. 108

Ward of Cocal  
County of Nariva  
Cadastral Sheet H 2 C 55 B  
4/c




D - B2 = 53° 52' 6.86  
B2 - B1 = 66° 15' 42.73  
B1 - C1 = 49° 00' 59.28



SCALE 1/750

Fareed Hosein



Bearings are Cassini Grid based on Solar obs.  
○ Denotes iron put except otherwise stated  
Approved

*[Signature]*  
Director of Surveys 2004.3.24

Note: To obtain compass bearings add/subtract minutes

Scale 1: 2000  
Distances are in metres

PLAN of a Parcel of land coloured pink in the Ward of Cocal  
Containing five hundred and fifty six point nine square metres

Surveyed by me, with due authority, in July 2001

In accordance with Regulation 25 (1) of the Land Surveyors' Regulations 1998, I  
certify that this plan is correct.

Checked by M.M. 9/3/04

Entered *[Signature]* Trinidad and Tobago Land Surveyor 21 February 2004