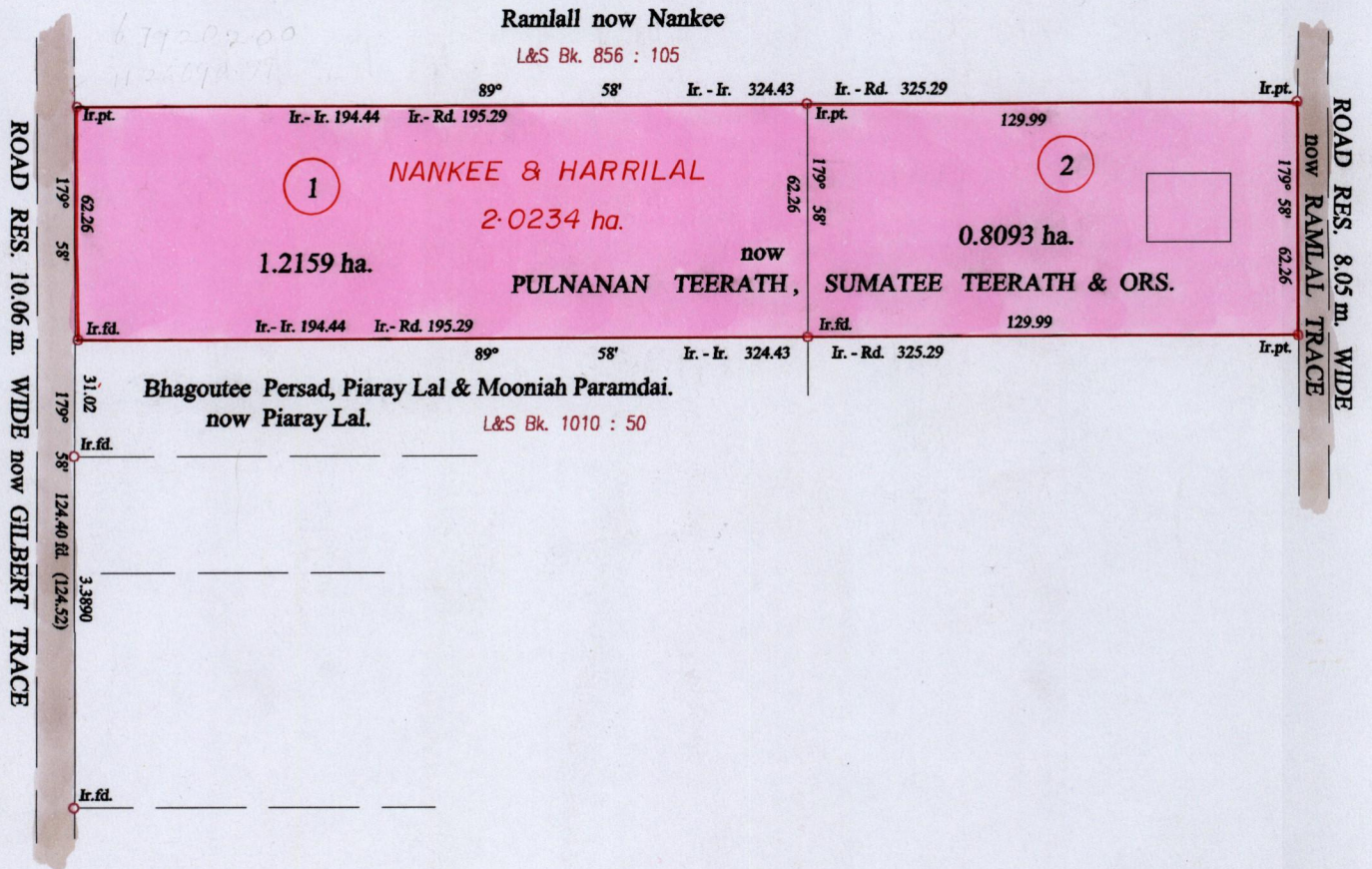
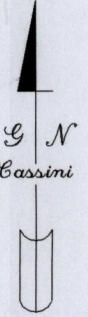


Process ID#66499

Cadastral Sheet (G.14.C & D) 64 D.
2/b

Vol. 4535 fol. 481



Vide Bk.384 fol.92

Approved
Director of Surveys
2003.11.07

Bearings are based on Solar Observations

Note: To obtain compass bearing add 02 minutes

SCALE : 1:2000

Distances are in metres

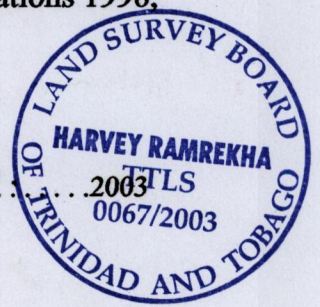
PLAN of 2 Parcels of land coloured pink in the Ward of Savana Grande
Containing together two point zero two five two hectares.

Surveyed by me, with due authority, in June 2002

In accordance with Regulation 25 (1) of the Land Surveyors' Regulations 1998,
I certify that this plan is correct.

Checked by 2003.10.10

Entered on 19.09.2003 Trinidad & Tobago Land Surveyor 25.09.2003



1 - Vol. 4535 fol. 489

Jassodra Ranjit also called Jassodra Teerath Ranjit,
Kaishwattie Ganga formerly Kaishwatie Teerath, Sumatee Teerath
and the said Kabetia Teerath.

2 - Vol. 4535 fol. 491

Jassodra Ranjit also called Jassodra Teerath Ranjit,
Kaishwattie Ganga formerly Kaishwatie Teerath, Sumatee Teerath
and the said Kabetia Teerath.

25 SEP 2003
Lands and
Surveys
Division

1279/183