

R.P.O. Vol 53 Fol. 69
C.T. Vol 2555 Fol. 335
U.P.R.N. No.

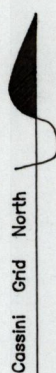
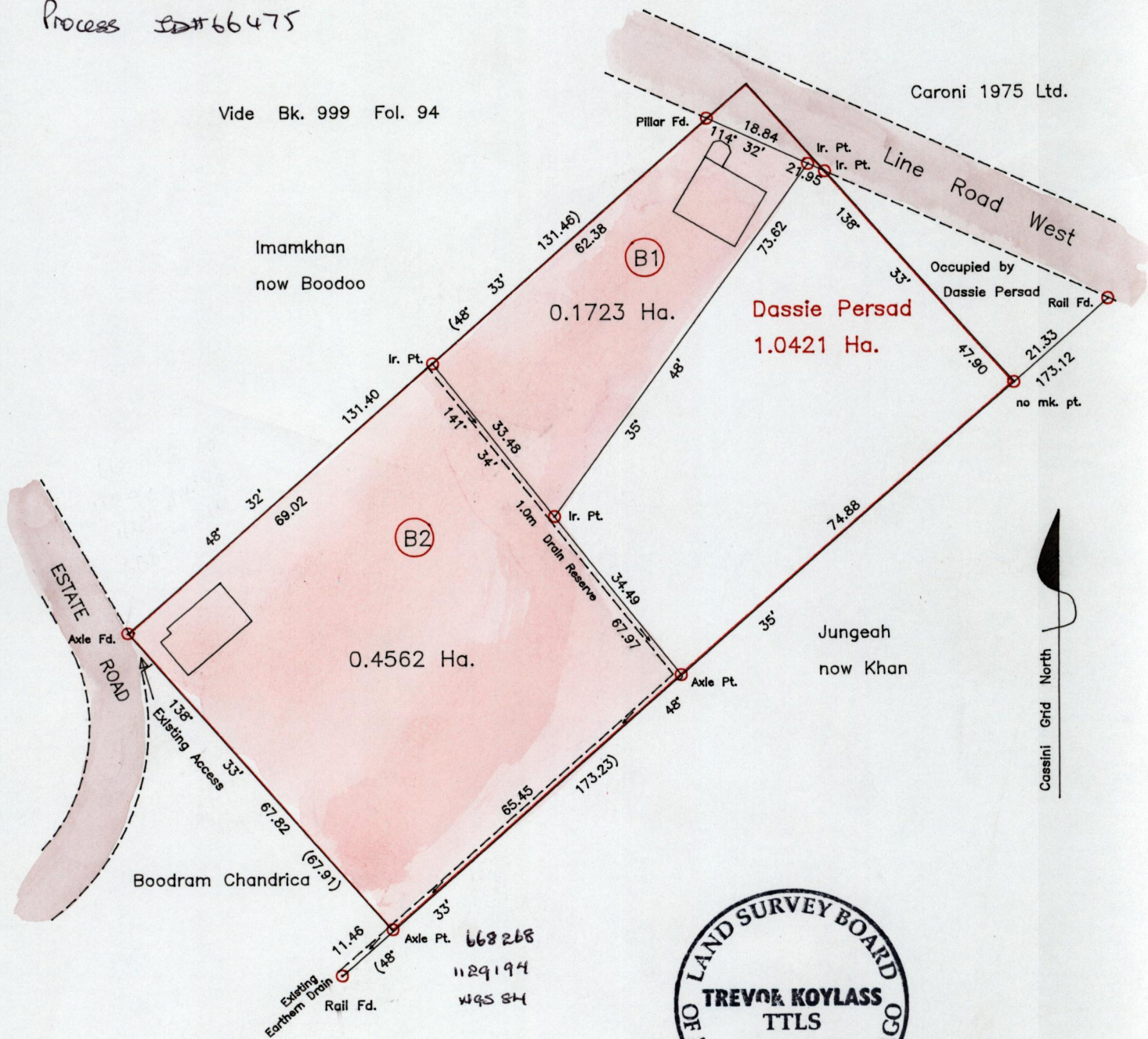
Cadastral Sheet G. 8. M. $\frac{63}{4/b}$
Ward of Naparima
County of Victoria

Vol. 4549 Fol. 295

Process #66475

Vide Bk. 999 Fol. 94

Caroni 1975 Ltd.



Approved.....
Director of Surveys

SCALE 1 : 1000

Distances are in metres

Bearings are Cassini Grid based on Solar Observations.

PLAN of Two Parcels of land coloured pink and blue in the Ward of Naparima
Containing together Zero point Six Two Eight Five hectare.

Surveyed by me, with due authority in June 2001.

In accordance with Regulation 25 (1) of the Land Surveyors' Regulations 1998,

I certify that this plan is correct.

Checked by M.M. 5/1/04

Entered on CMIS 9-9-2003


Trinidad and Tobago Land Surveyor

5th May 2003.

Original Bk 999:97

B1 VOL. 4549 FOL. 201 DARRYL PERSAD

B2. VOL. 4549 FOL. 209 BOODRAM CHANDRICA
JOINT TENANTS.



1279/594
18 DEC 2003
Lands and