


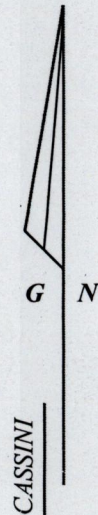
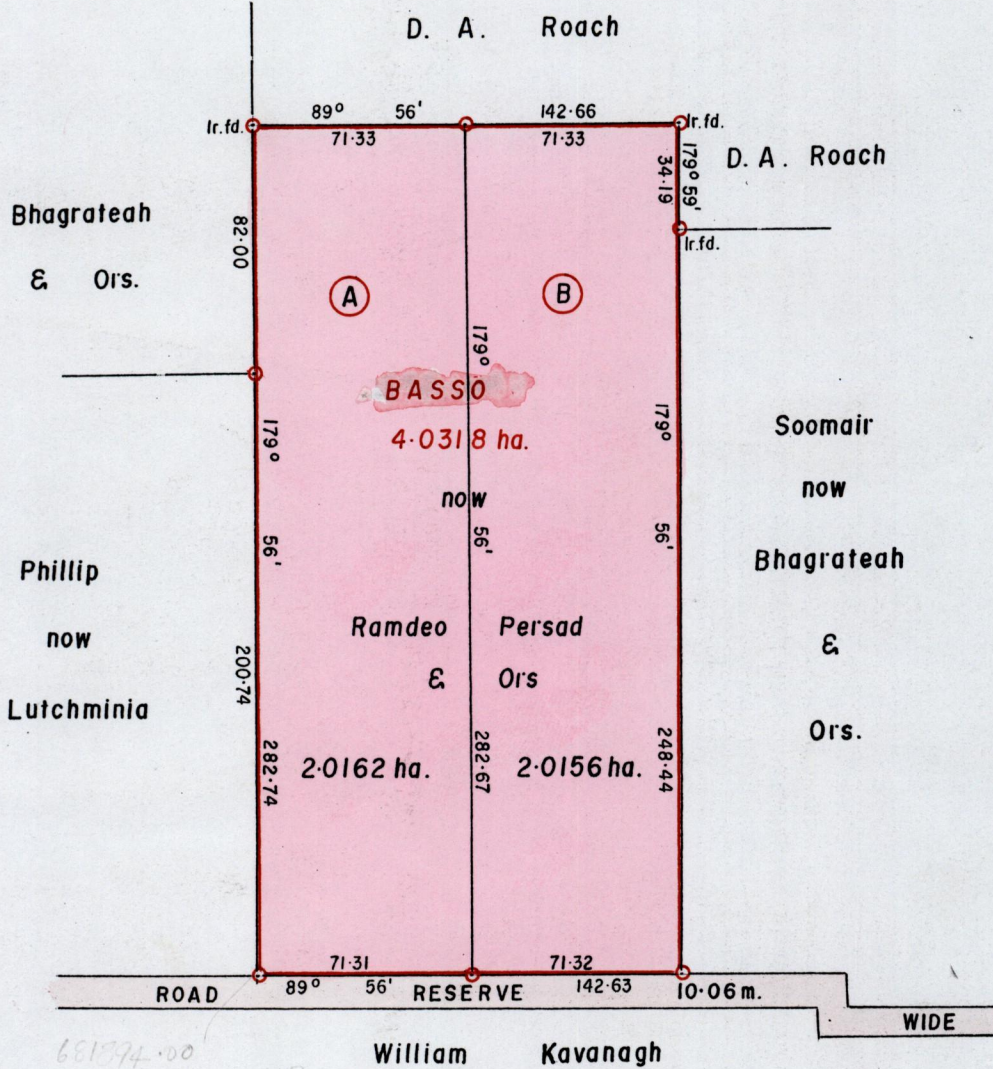
R.P.O. Vol. 165
C.T. Vol. 2618

Fol. 665
Fol. 137

Ward of Chaguanas
County of Caroni
Cadastral Sheet D.9.I 34E
3/a

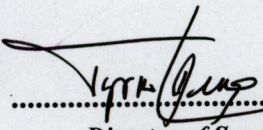
Vol. 4528 Fol. 247

Process ID# 66464



681874.00
1159715.43

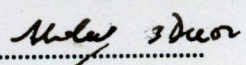

SEE BK. 231 : 217

Approved 
 Director of Surveys
 2003.01.07

○ Denotes Iron put unless otherwise stated
 Bearings are Cassini Grid based on Solar Obs.
 SCALE 1/2500
 Distances are in metres

Note: To Obtain compass bearings add/subtract minutes

PLAN of 2 Parcels of land coloured pink in the Ward of Chaguanas
 Containing together four point zero three one eight hectares
 Surveyed by me, with due authority, in February 2001.
 In accordance with Regulation 25 (1), of the Land Surveyors Regulations 1998,
 I certify that this plan is correct.

Checked by  
 Entered Trinidad and Tobago Land Surveyor..... 13th December 2001

R.O.S. 25/11

Original Bk 231: 217

A VOL. 4528 FOL. 253 HARRIMARINE PERSAO
&
VIVIKANANDA PERSAO /

B. VOL. 4528 FOL. 247 HARRIMARINE PERSAO
&
VIVIKANANDA PERSAO /

29 OCT 2002
Lands and
Surveys
Division