

R.P.O. Vol. 735 Fol. 133

C.T. Vol. 3277 Fol. 465

Vol. 4545 fol. 49

Alice Charles

Vide Bk.732 fol.88

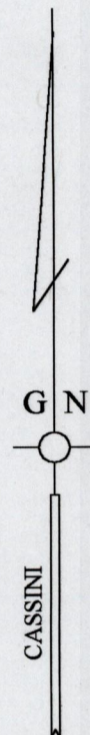
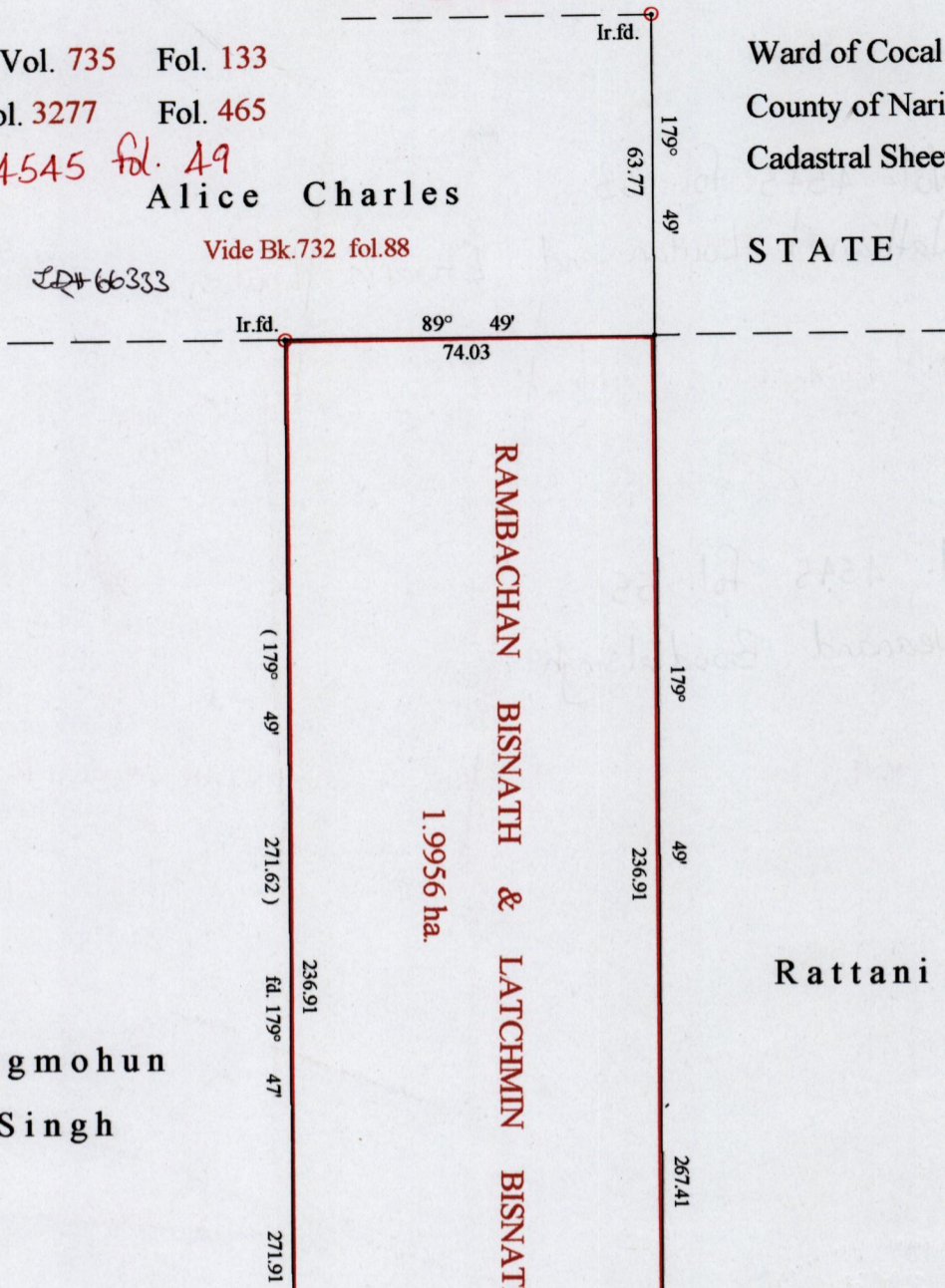
Process LD#66333

Ward of Cocal

County of Nariva

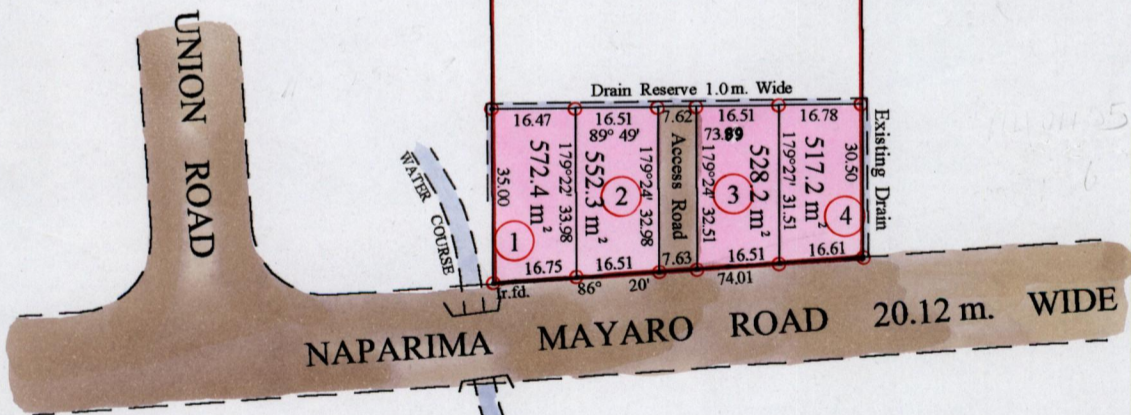
Cadastral Sheet (E.22.O) 55.C
4/b

STATE



Jugmohun Singh

Rattani



Approved *[Signature]*
Director of Surveys

Vide Bk.670 fol.135

○ Denotes Iron put unless stated otherwise.

SCALE : 1:1500

Note: Bearings are cassini grid based on solar observations

Distances are in metres

PLAN of 4 Parcels of land coloured pink in the Ward of Cocal

Containing together two thousand one hundred and seventy point one square metres

Surveyed by me, with due authority, in April 2001

In accordance with ^{regulation} 25 (1) of the Land Surveyors' Regulations 1998,

I certify that this plan is correct.

Checked by *[Signature]* 25/02/08.06

Entered on *[Signature]* ... Trinidad & Tobago Land Surveyor ... 21.12.2001



- 1 - Vol. 4545 fol. 63
Nathaniel Loutan and Etoaria Loutan ✓
- 2 - Vol. 4704 fol. 271 Nowbaat & Seeta Ramdeen ✓
- 3 - Vol. 4545 fol. 55
Daveanand Boodlalsingh ✓
- 4 - Vol. 4609 Fol. 375 GOWRIE + SUMINTRA RAGBIR. ✓

8 JAN 2002
Lands and
Surveys
Division