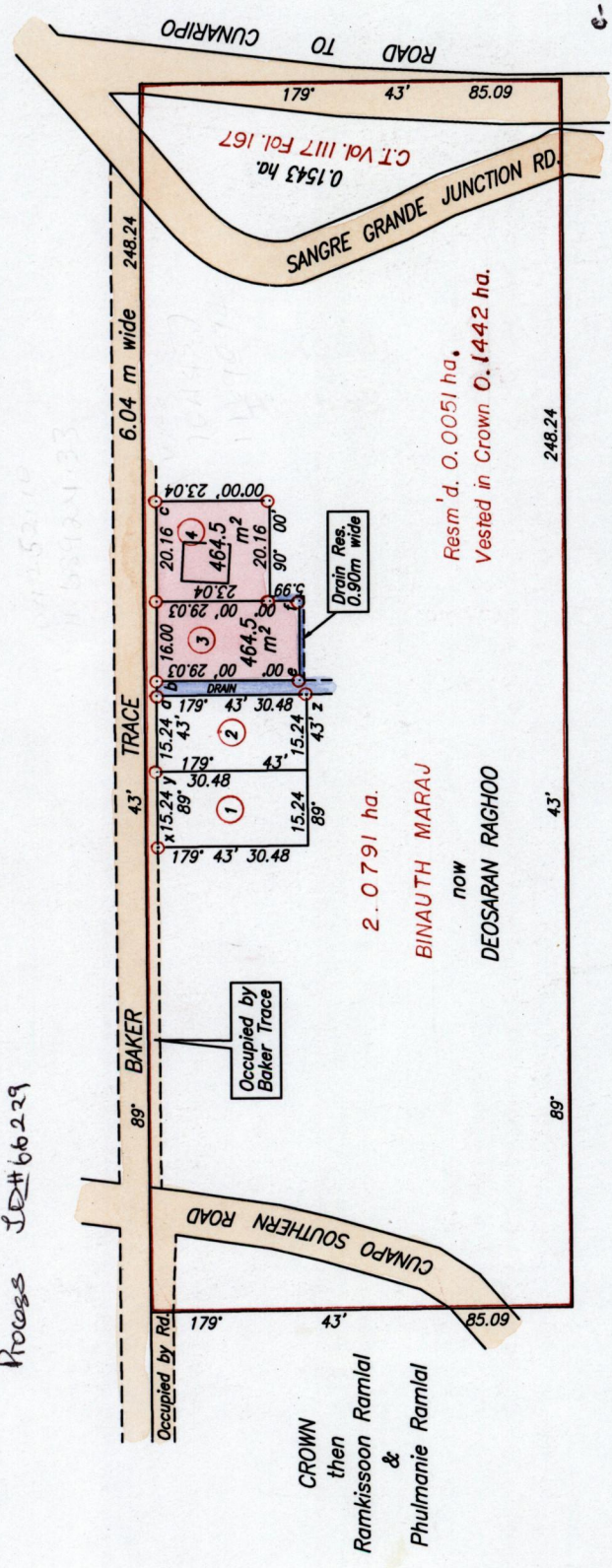
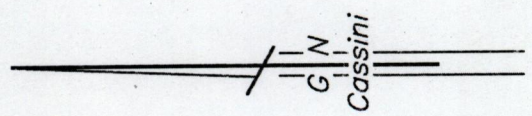


Cadastral Sheet E.2.A. 3/b  
Ward of Turure  
County of St. Andrew  
Vide : Bk. 871 Fol. 94

R.P.O. Vol. 2 Fol. 570  
C.T. Vol. 1099 Fol. 47

VOL. 4541 Fol. 387

Process ID# 66229




E-701457  
1169094  
WGS 84

b-c	90° 00'	36.16
a-b	91° 26'	3.00
e-f	90° 00'	16.00
z-e	64° 14'	3.16

See Bk 1280:200

Lot 1	ANJORA MAHABIR & S. SINGH	C.T. Vol. 4204 Fol. 509
Lot 2	ANJORA MAHABIR & S. DHANPAT	C.T. Vol. 4204 Fol. 517



CROWN then I.F. SPRINGER

SCALE 1/1500  
Distances are in metres

Approved *[Signature]*  
Director of Surveys 2008/11/27

- Denotes iron found at x, y & z
- Denotes iron put except otherwise stated

Bearings are based on solar observations  
Plan of 2 Parcels of land coloured pink in the Ward of Turure  
Containing together nine hundred and twenty nine point zero square metres  
Surveyed by me, with due authority, in December 4th. 2001  
In accordance with Regulation 25(1) of the Land Surveyors' Regulations 1998,  
I certify that this plan is correct.

*[Signature]*

Entered on 09/10/03.

Trinidad & Tobago Land Surveyor 5/12/2002

Checked by...  
ENTERED C.M.S. 04.10.2013



Lot 1.

Lot 2.

Lot 3 Vol. 4550 Fol. 543 RODNEY, SANDRA &  
RONISHA BHARAT - MAHARAJ.

Lot 4. Vol. 4550 Fol. 529 RODNEY BHARAT, SANDRA BHARAT &  
RONISHA BHARAT - MAHARAJ.

19 AUG 2003  
Lands and  
Surveys  
Division

1279/213