

R.P.O. Vol. 6 Fol. 497

C.T. Vol. 284 Fol. 411

Vol. 4513 Fol. 211

Process # 66515

Krishna

Maharaj

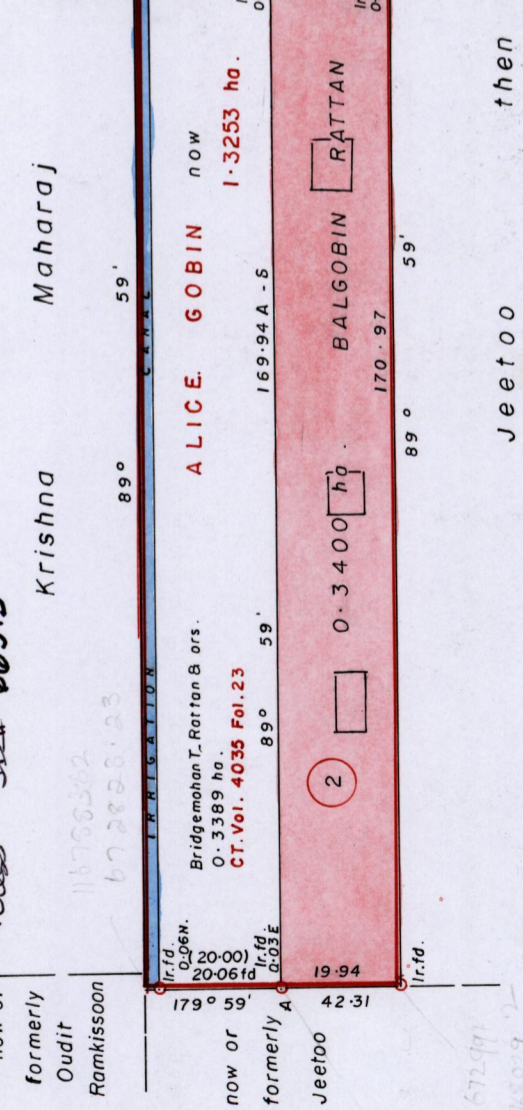
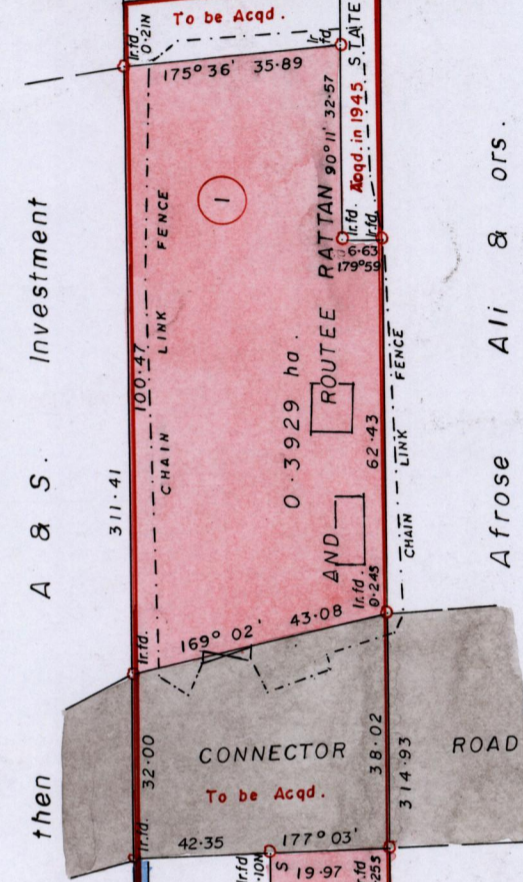
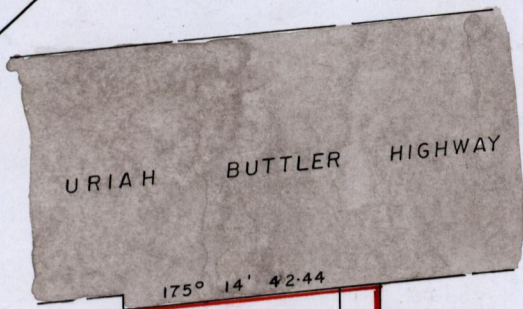
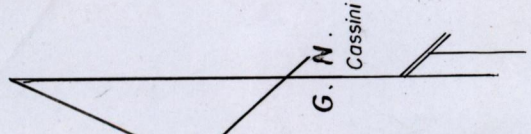
then

A & S. Investment

Cadastral Sheet D.2.H. 23F / 4/C

Barough of Chaguainas

County of Caroni



Afrose Ali & ORS.

Jeetoo then

Approved  
*Michael Boucaud*  
Director of Surveys 2003.4.16

Grid and compass bearings are the same

Plan of 2 parcels of land coloured pink in the Borough of Chaguainas

Containing together zero point seven three two nine hectare

Surveyed by me, with due authority in February 2002.

In accordance with Regulation 25(1) of the Land Surveyors' Regulations 1998,

I certify that this plan is correct.

Checked by *Michael Boucaud*

Entered *Belmonte*

Original. BK 711:93

SCALE: 1/1250

Distances are in metres

see BK 1247:63

BK 1433:12

*Michael Boucaud*  
Trinidad & Tobago, Land Surveyor  
17<sup>th</sup> May 2002

1308

146



1.  
2. Vol 4513 Fol 223 BALGOBIN RATTAN ✓

4 APR 2003  
Lands and  
Surveys  
Division