

Vol 4502 Feb 1

1308


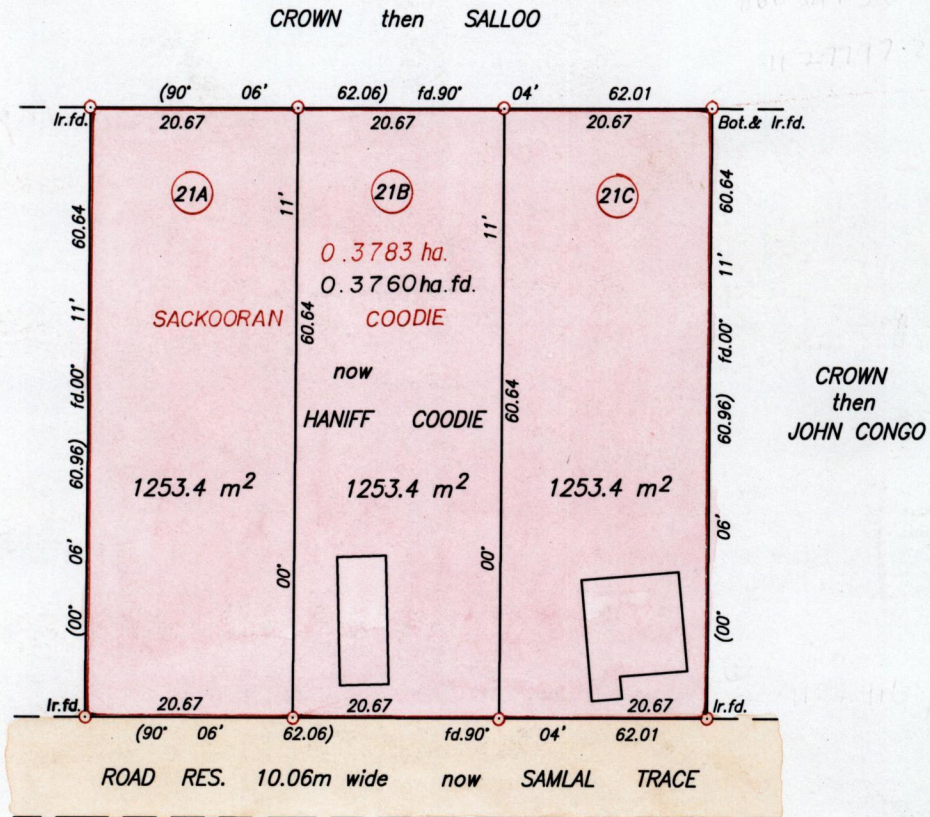
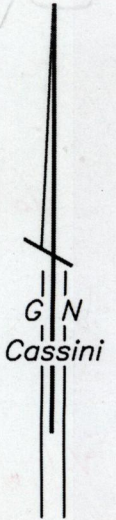
140

R.P.O. Vol. 4
C.T. Vol. 4179

Fol. 565
Fol. 397

Cadastral Sheet G.7.M. ^{63 A}/_{4/c}
Ward of Siparia
County of St. Patrick
Vide: Bk. 897 Fol. 147

Process ID# 66493



Approved *[Signature]*
Director of Surveys
2001.8.6

SCALE 1/750
Distances are in metres

○ Denotes Iron put except otherwise stated
Bearings are based on solar observations
Plan of 3 Parcels of land coloured pink in the Ward of Siparia
Containing together three thousand, seven hundred and sixty point two square metres
Surveyed by me, with due authority, on November 23rd. 2001
I certify that this plan is correct, in accordance with Regulation 25 (1) of the
Land Surveyors' Regulations 1998.

Entered on *[Signature]*

Checked by M.M. 26/06/03 Trinidad & Tobago Land Surveyor 5/7/2002

ENTERED GIS: 10-09-2013
[Signature]

Original bk 897: 147

21A Vol 4564 Fol 85 Ricardo Winston & Jamille Coodie

21B Vol

21C Vol 4502 Fol 5 Shaffrek Coodie & Ramolaye Coodie

12 JUL 2002
Lands and
Surveys
Division

1279/93