

Vol 4557 Fol 125

R.P.O. Vol. 5

Fol. 85

Ward of Siparia.

C.T. 2026

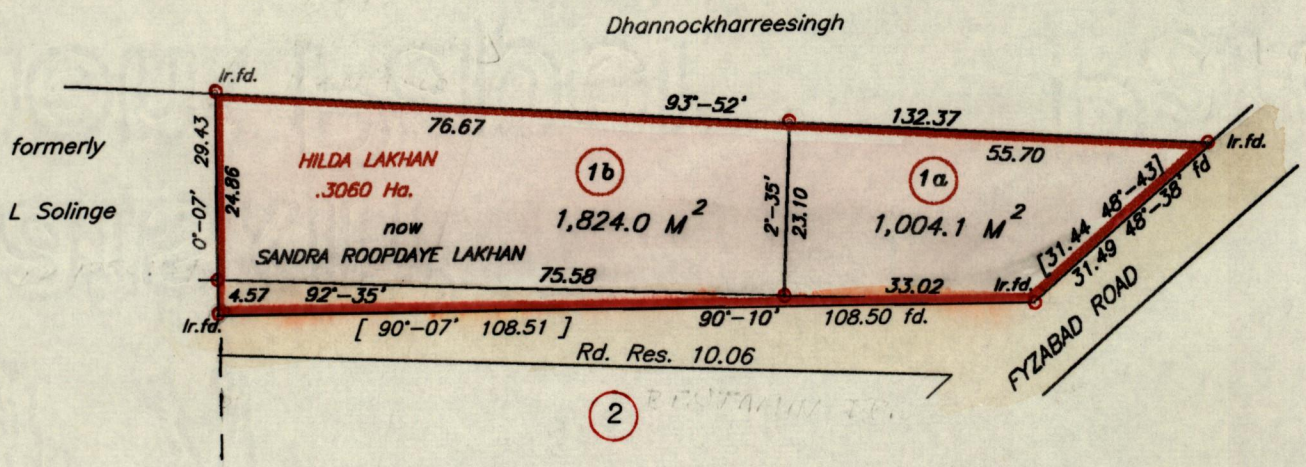

Fol. 49

County of St. Patrick.


Cadastral Sheet G.7.M. & G.12.A

Process ID# 66490

63.A  
3/d/3



Approved.....  
Director of Surveys.  
2003.8.21



Scale: 1/1,000

• Denotes Ir. pt. unless stated otherwise. Bearings are based on Solar Observations. Distances are in Metres.

PLAN of two parcels of land coloured pink in the Ward of Siparia,  
Containing together two thousand eight hundred and twenty eight point one sq.M.  
Surveyed by me with due authority, in January 2001  
In accordance with Regulation 25[1] of the Land Surveyors' Regulations 1998,  
I certify that this plan is correct.

Checked by M. J. S. - 2003  
Entered.....  
Lakhan



Trinidad & Tobago Land Surveyor, 2003



Original Sur Bk 1002: 213

1a Vol 4557 Fol. 129 Sandra Lakhan ✓

1b Vol 4557 Fol 131



- 8 AUG 2003  
Lands and  
Surveys  
Division

1279:95