



1308

"A"

135

This is the Plan marked "A" in the Memorandum of Transfer dated 15th day of December 2001

[Signature]
Attorney-at-Law

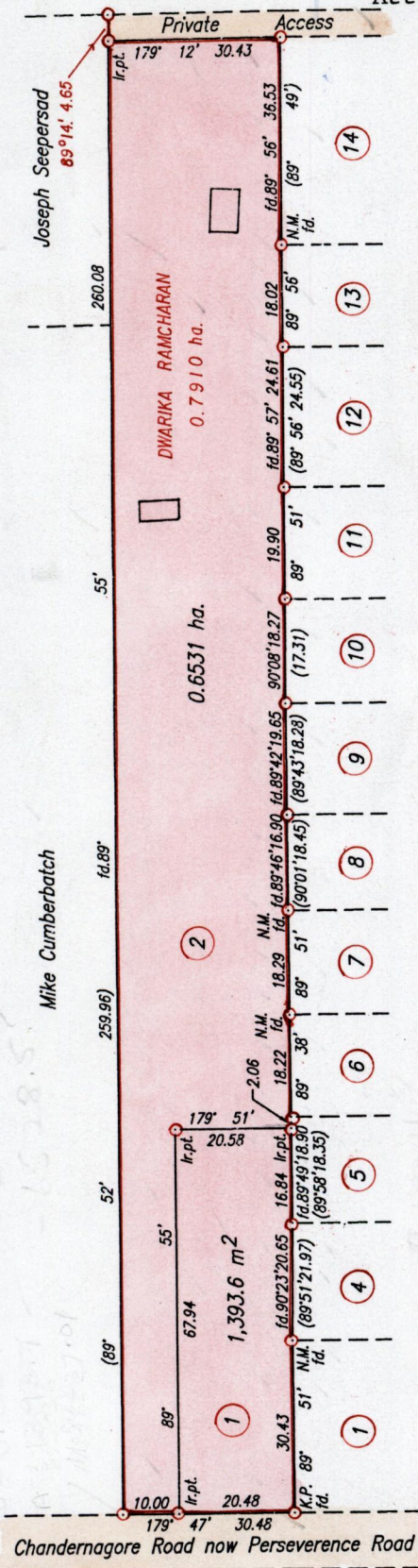


AMENDED PLAN

Cadastral Sheet D.7.L. $\frac{33 F}{2/d}$
Ward of Chaguanas
County of Caroni
Vide: Bk. 1170 Fol. 55

R.P.O. Vol. Fol. 193
C.T. Vol. 3351 Fol. 89
UV. 4535

Process ID# 66465



BK: 1507 Fol. 35
BK: 1507 Fol. 36

SCALE 1/1250
Distances are in metres

Approved *[Signature]*
Director of Surveys
2003.9.11

○ Denotes Iron found except otherwise stated
Bearings are based on solar observations
Plan of 2 Parcels of land coloured pink in the Ward of Chaguanas
Containing together zero point seven nine two five hectares
Surveyed by me, with due authority, in February 21st. 1998
In accordance with Regulation 25 (1) of the Land Surveyors' Regulations 1998,
I certify that this plan is correct.

Checked by M.M. 28/05/03
Entered on *[Signature]* Trinidad & Tobago Land Surveyor. 9/12/ 20.02

[Signature] Ramcharan

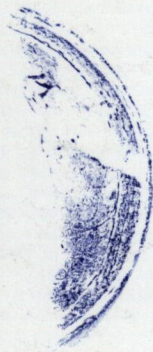
Plans

Orig. No. 1170:55

1. Vol 4535 Fol 103

2. Vol 4535 Fol 95

2 SEP 2003
Lands and
Surveys
Division



1276/32