

R.P.O. Vol. 112 Fol. 5

C.T. Vol. 1035 Fol. 229

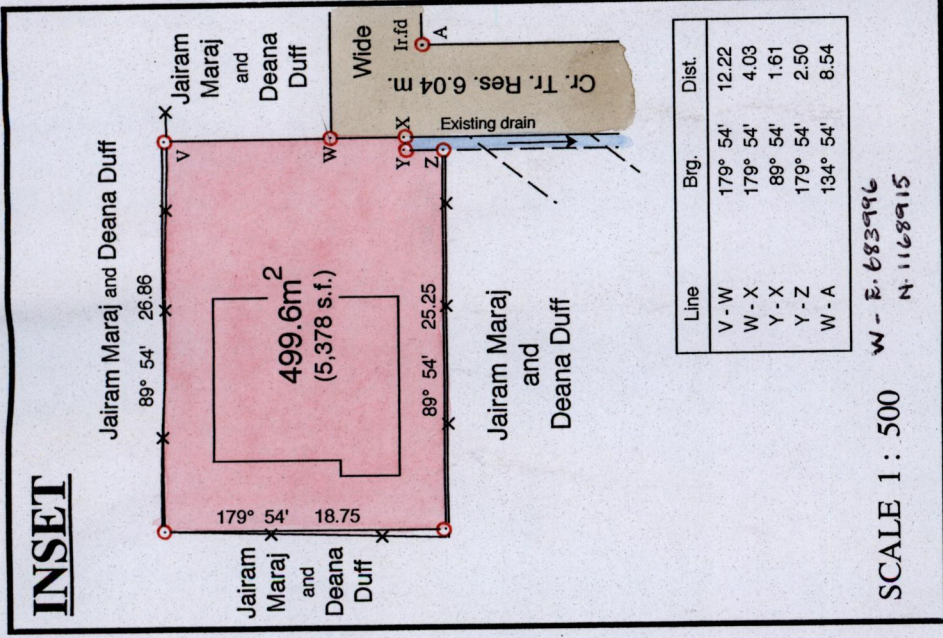

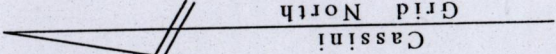
U.P.R.N. No.

Vol 4656 Fol 135

Process 66445

1308

128



Cadastral Sheet D.4.B. 24E/4/a

Ward of Cunupia
County of Caroni

Jadoonunnun

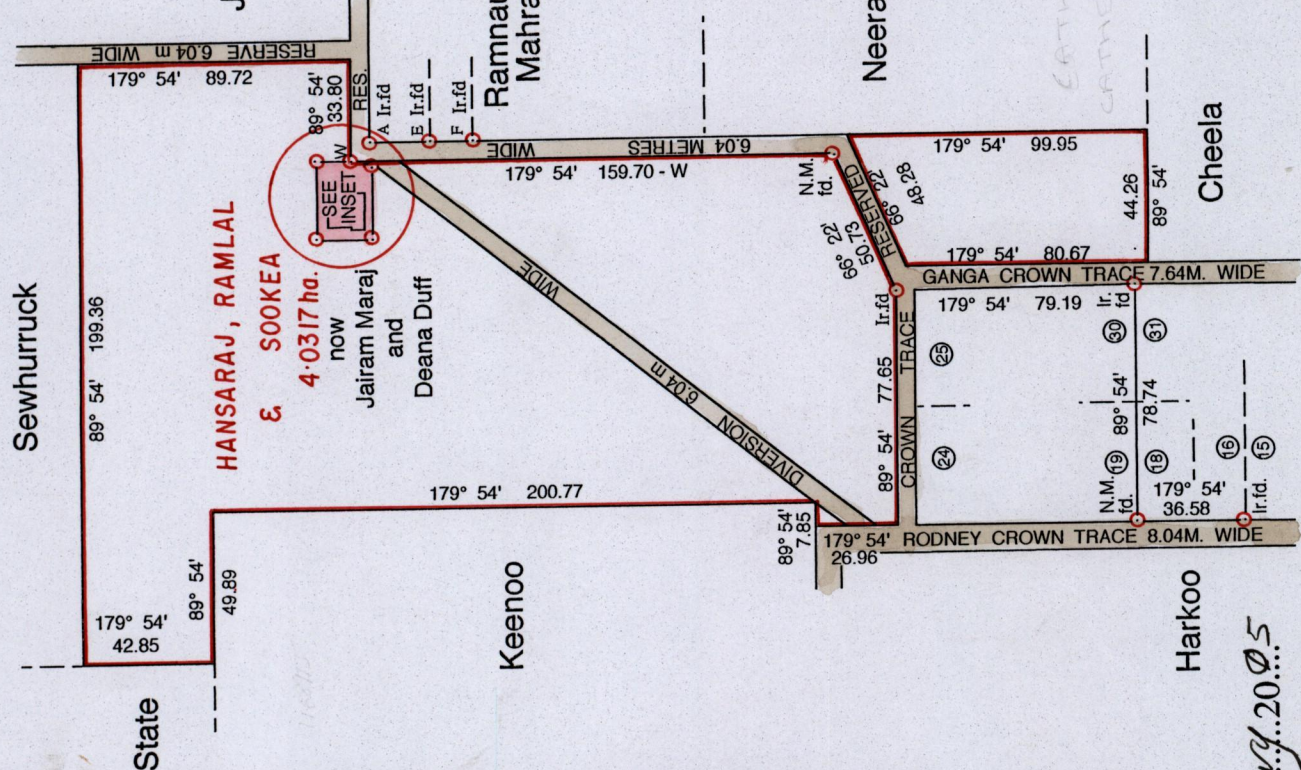
Vide Bk. 708 / 71
Plan PF 56

Line	Brg.	Dist.
A - E	179° 54'	20.56
E - F	179° 54'	13.78

Neeranjohnsing

SCALE 1 : 2500

Distances are in metres
○ Denotes Iron Put unless otherwise stated
--* Denotes chain link wire fence




PLAN of a Parcel of land coloured pink in the Ward of Cunupia
Containing four hundred and ninety nine point six square metres
Surveyed by me, with due authority, in March 2004 & January 2005
In accordance with regulation 25 (1) of the Land Surveyors' Regulations 1998,
I certify that this plan is correct.

Approved
Y. L. L. L.
Director of Surveys
1005-41

Bearings are Cassini Grid based on Solar Obs.
To obtain compass bearings add 06 minutes

Checked by
M. A. S.
Entered on
Trinidad & Tobago Land Surveyor.....
15th February 2005

Catherine Mc Allister



1195/215