
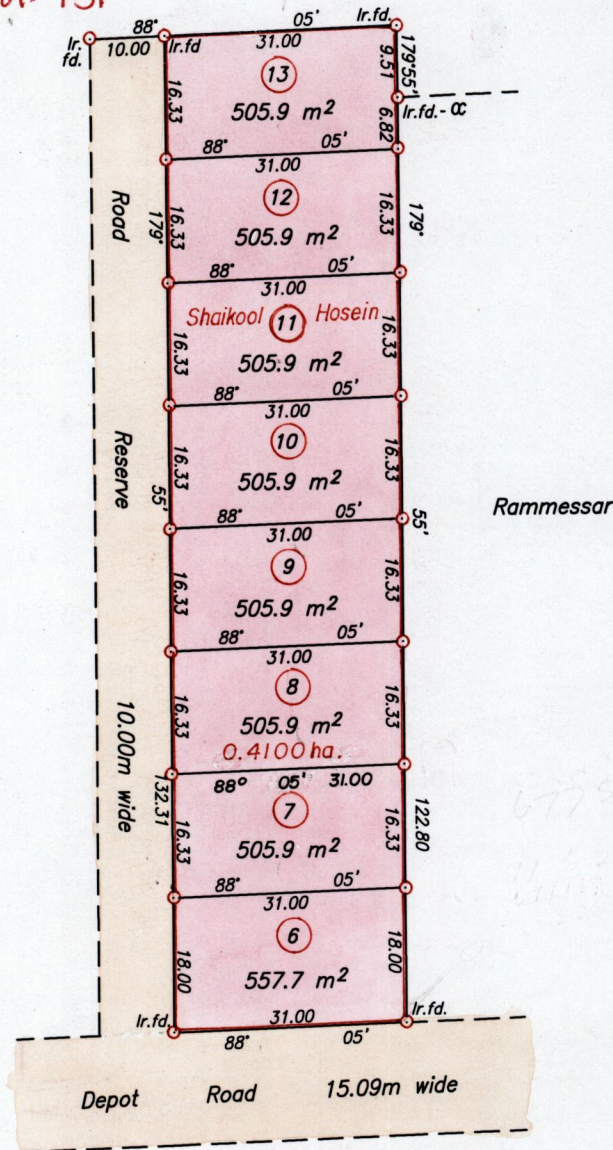


Vol. 4525 fol. 131

Murtujah Hosein & Ors.



Rammessar


Depot Road 15.09m wide

Approved: *[Signature]*  
 Director of Surveys  
 2583-11-27

SCALE 1/1000  
 Distances are in metres

○ Denotes Iron put except otherwise stated  
 Bearings are based on solar observations

Plan of 8 Parcels of land coloured pink in the Ward of Chaguanas  
 Containing together four thousand and ninety nine point zero square metres  
 Surveyed by me, with due authority, on November 24th. 1992 & June 9th. 1999  
 In accordance with Regulation 25 (1) of the Land Surveyors' Regulations 1998,  
 I certify that this plan is correct.



Checked by *[Signature]* 11-11-07

Entered on *[Signature]* Trinidad & Tobago Land Surveyor. . . . . 20.07

*[Handwritten notes and signatures]*  
 67575.57  
 412505.66  
 9. A 277  
 4A-73  
 1196  
 SAH



See GA 277

Orig GA 278

6 -

7 -

8 -

9 -

10 -

11 -

12 - Vol. 4525 fol. 139

13 - Vol. 4525 fol. 141

20 AUG 2002  
Lands and  
Surveys  
Division

1279/219