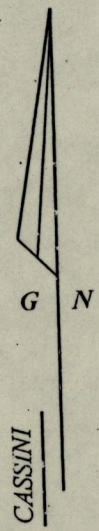

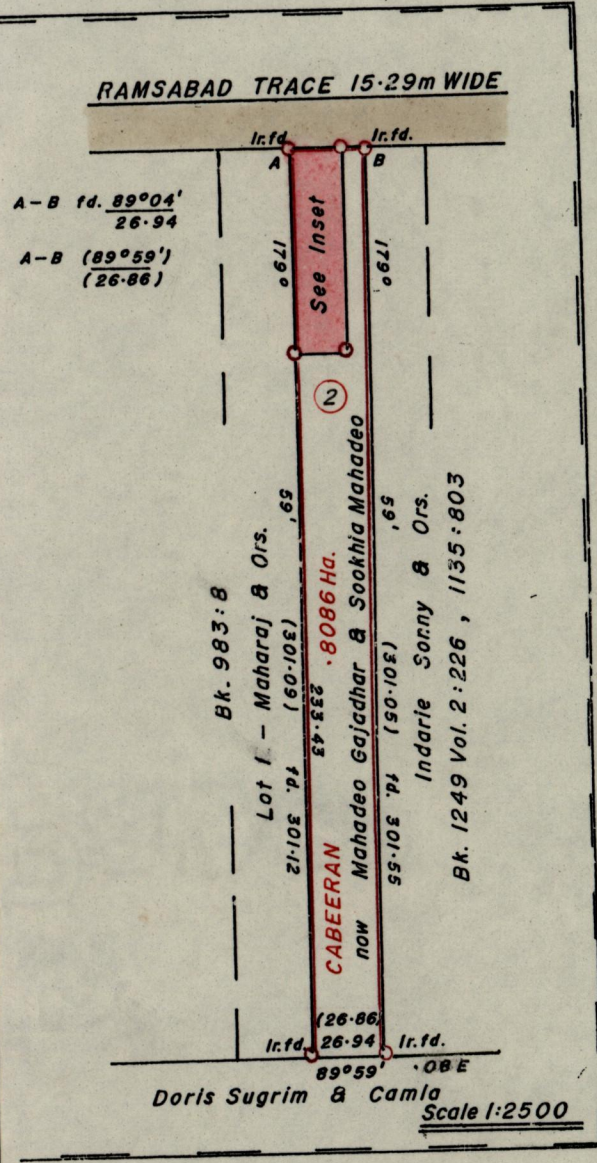



Process ~~104~~ 66320



Scale 1:1000

BK 1197 : 66
BK 983 : 8
Orig. BK 1308 : 119
Sookhia & Chaitram Mahadeo

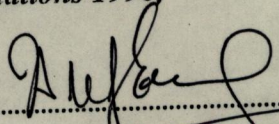
Approved 
Director of Surveys 2003.4.4


○ Denotes Iron put unless otherwise stated
Bearings are Cassini Grid based on Solar Obs.
SCALE 1:1000. & 1:2500.
Distances are in METRES

Note: To Obtain compass bearings subtract 01 minutes

PLAN of a Parcel of land coloured PINK in the Ward of Siparia.
Containing one thousand three hundred and eighteen point nine square metres.
Surveyed by me, with due authority, in November 2001.
In accordance with Reg. 25 (1), of the Land Surveyors' Regulations 1998,
I certify that this plan is correct.

Checked by M.M. 01/04/03


20th November 2001

Entered  Trinidad and Tobago Land Surveyor..... 2001.