

1308

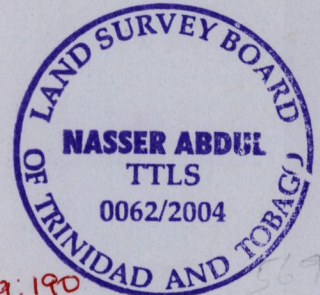
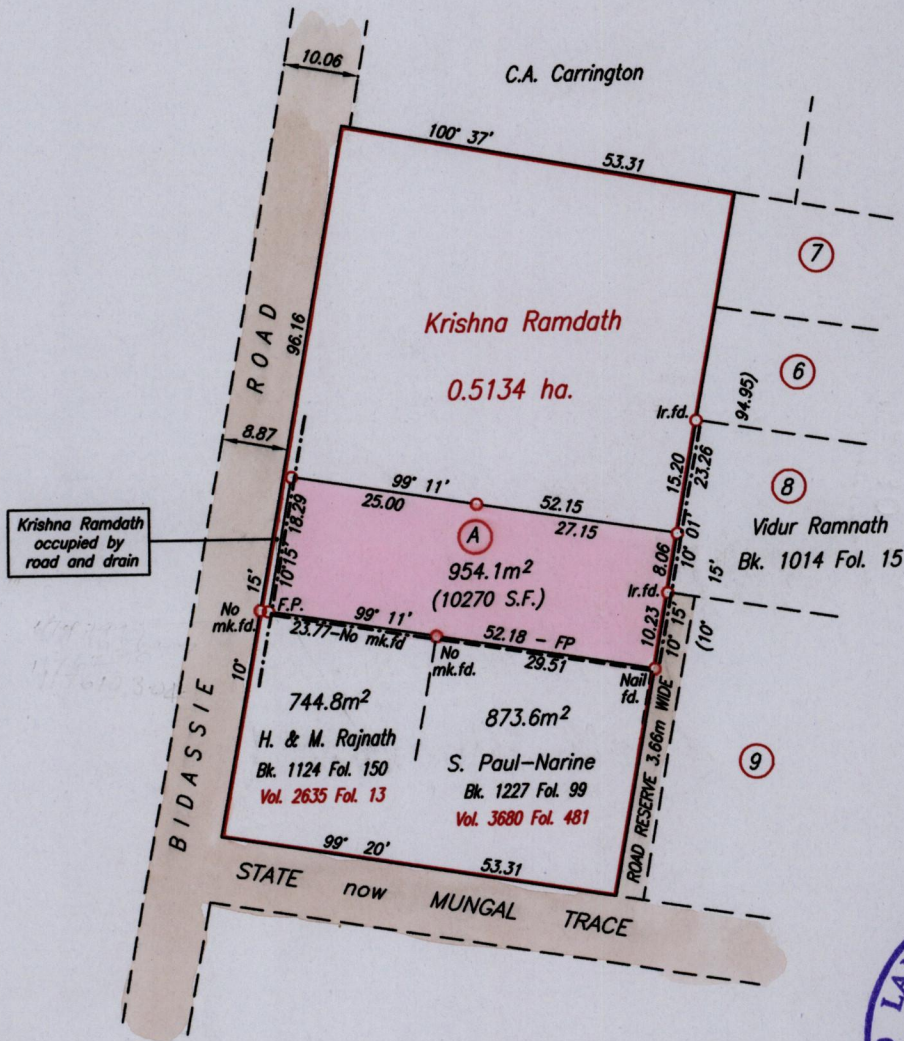
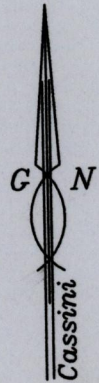
117

R.P.O. Vol. 464 Fol. 269  
C.T. Vol. 2635 Fol. 5

Cadastral Sheet B.18.M <sup>24A</sup>/<sub>1/c</sub>  
Ward of Tacarigua  
County of St. George  
St. Augustine

Vol. 4559 Fol. 377

Process ID# 66248



Orig. Bk 569:190

E-674799  
N-1176290

Approved

Director of Surveys

2004.3.24

Seeta Maraj

Vide Bk. 950 Fol. 15

----- Denotes Wall  
- - - - - Denotes Fence

SCALE 1/1000  
Distances are in metres

o Denotes Ir.put except otherwise stated  
Bearings are Cassini Grid based on Solar Observations

PLAN of a Parcel of land coloured pink in the Ward of Tacarigua  
Containing nine hundred and fifty four point one square metres  
Surveyed by me with due authority in August 2003.

In accordance with Regulation 25 (1) of the Land Surveyors' Regulations 1998,  
I certify that this plan is correct.

Checked by

Entered on

Nasser Abdil

27<sup>th</sup> Jan. 2003

Trinidad & Tobago Land Surveyor ..... 2003