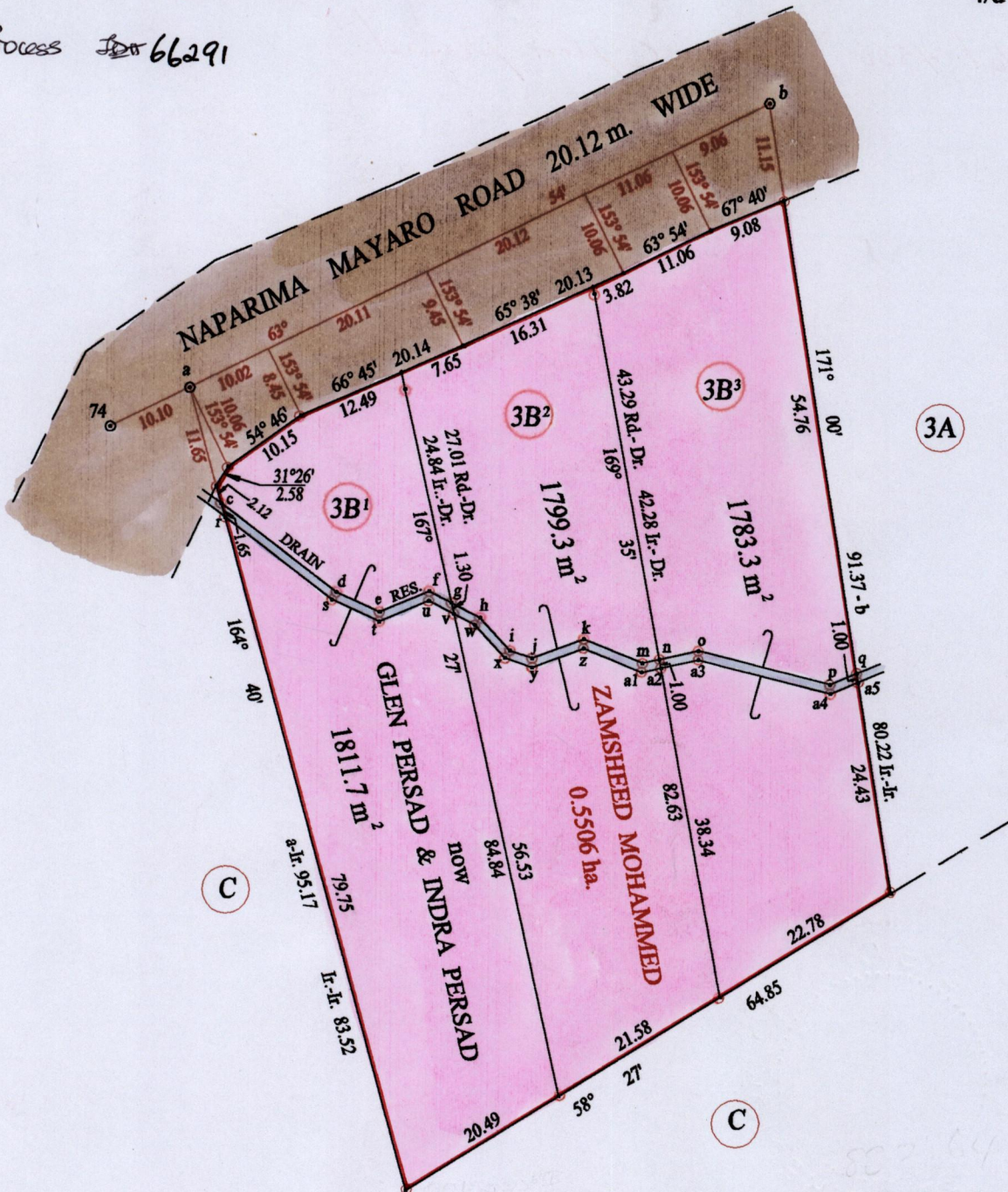


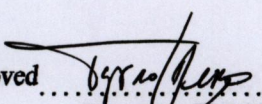
Vol 4566 Fol 205

Process No 66291



Vide Bk. 1219 fol. 220
 Vide Bk. 1249 fol. 206

| | | | | | |
|-----|----------|-------|-------|----------|-------|
| c-d | 127° 22' | 16.67 | r-s | 127° 22' | 15.47 |
| d-e | 114° 31' | 5.41 | s-t | 114° 31' | 5.96 |
| e-f | 67° 35' | 6.16 | t-u | 67° 35' | 6.16 |
| f-g | 117° 20' | 2.88 | u-v | 117° 20' | 3.24 |
| g-h | 117° 20' | 3.72 | v-w | 117° 20' | 2.71 |
| h-i | 137° 28' | 5.06 | w-x | 137° 28' | 5.14 |
| i-j | 108° 59' | 2.68 | x-y | 108° 59' | 3.29 |
| j-k | 69° 38' | 6.30 | y-z | 69° 38' | 6.27 |
| k-m | 112° 17' | 7.29 | z-al | 112° 17' | 7.21 |
| m-n | 77° 47' | 1.97 | al-a2 | 77° 47' | 2.25 |
| n-o | 77° 47' | 4.57 | a2-a3 | 77° 47' | 4.37 |
| o-p | 104° 26' | 15.53 | a3-a4 | 104° 26' | 15.64 |
| p-q | 67° 04' | 3.29 | a4-a5 | 67° 04' | 3.38 |

Approved 
 Director of Surveys
 2002.2.13

○ Denotes Iron put except stated otherwise.

SCALE : 1:750

Note: Bearings are cassini grid based on solar observations

Distances are in metres


PLAN of 3 Parcels of land coloured pink in the Ward of Cocal


Containing together five thousand three hundred and ninety four point three square metres


Surveyed by me, with due authority, in October 2002

In accordance with Regulation 25 (1) of the Land Surveyors' Regulations 1998,

I certify that this plan is correct.

Checked by  15/01/04

Entered on  Trinidad & Tobago Land Surveyor 12.04.2003



Original BK 1273:188

3B¹ Vol 4566 fol 311 India Persad.

3B² Vol 4566 fol 319 Cplm Persad.

3B³ Vol. 4566 Fol. 327 Glen Persad.



1289 / 35

17 APR 2003
Lands and
Surveys
Division