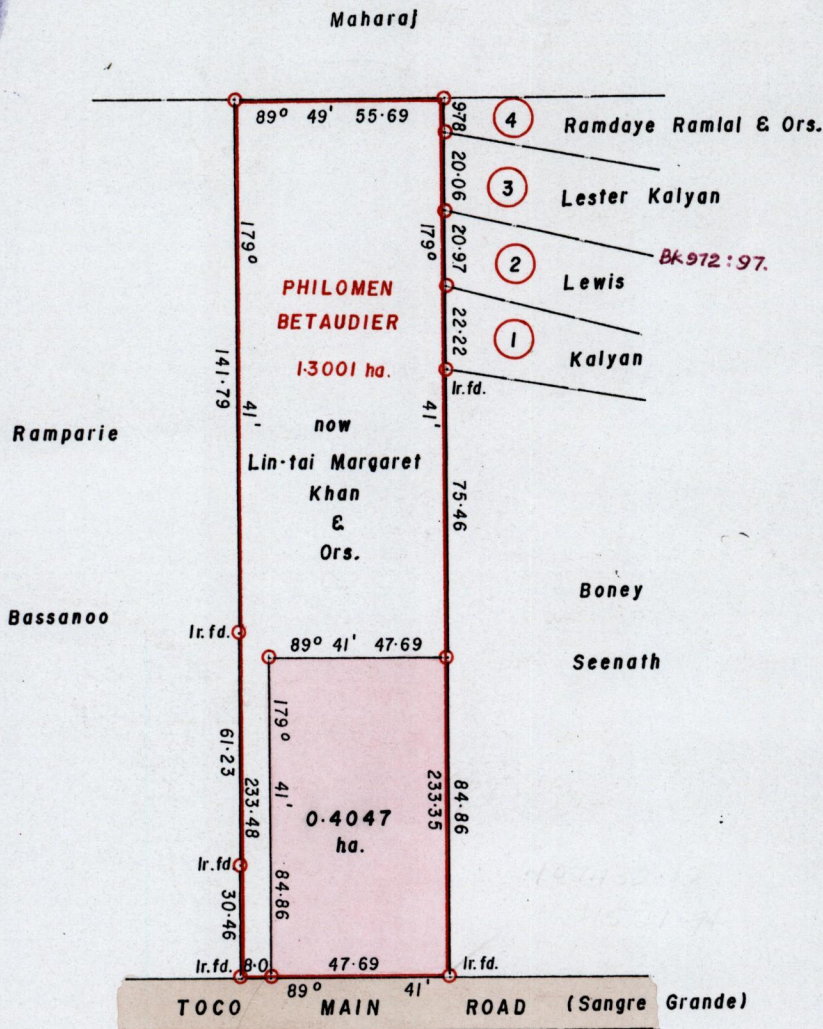



Process JTA 66262

R.P.O. Vol. Fol.
C.T. Vol. 3255 Fol. 351


Ward of Manzanilla
County of St. Andrew
Cadastral Sheet C.22.O. 25F
2/b

VOL. 4532 FOL. 507



Lin-tai Margaret Khan

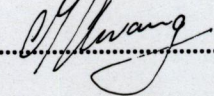
Lin-tai Margaret Khan & Ors

Approved 
Director of Surveys
2003.10.03

○ Denotes Iron put unless otherwise stated
Bearings are Cassini Grid based on Solar Obs.
SCALE 1/2000

Note: To Obtain compass bearings add/subtract minutes Distances are in METRES

PLAN of a Parcel of land coloured pink in the Ward of Manzanilla
Containing point four zero four seven hectares
Surveyed by me, with due authority, in April 2002
In accordance with Regulation 25 (1), of the Land Surveyors' Regulations 1998,
I certify that this plan is correct.

Checked by *Zm 22/09/03* 
Entered Trinidad and Tobago Land Surveyor 2nd December 2002