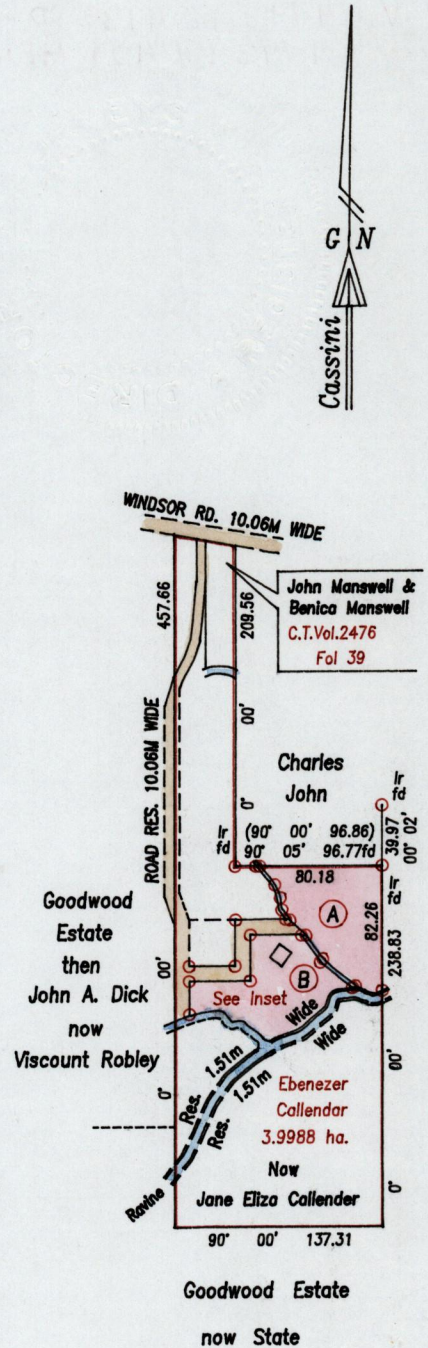
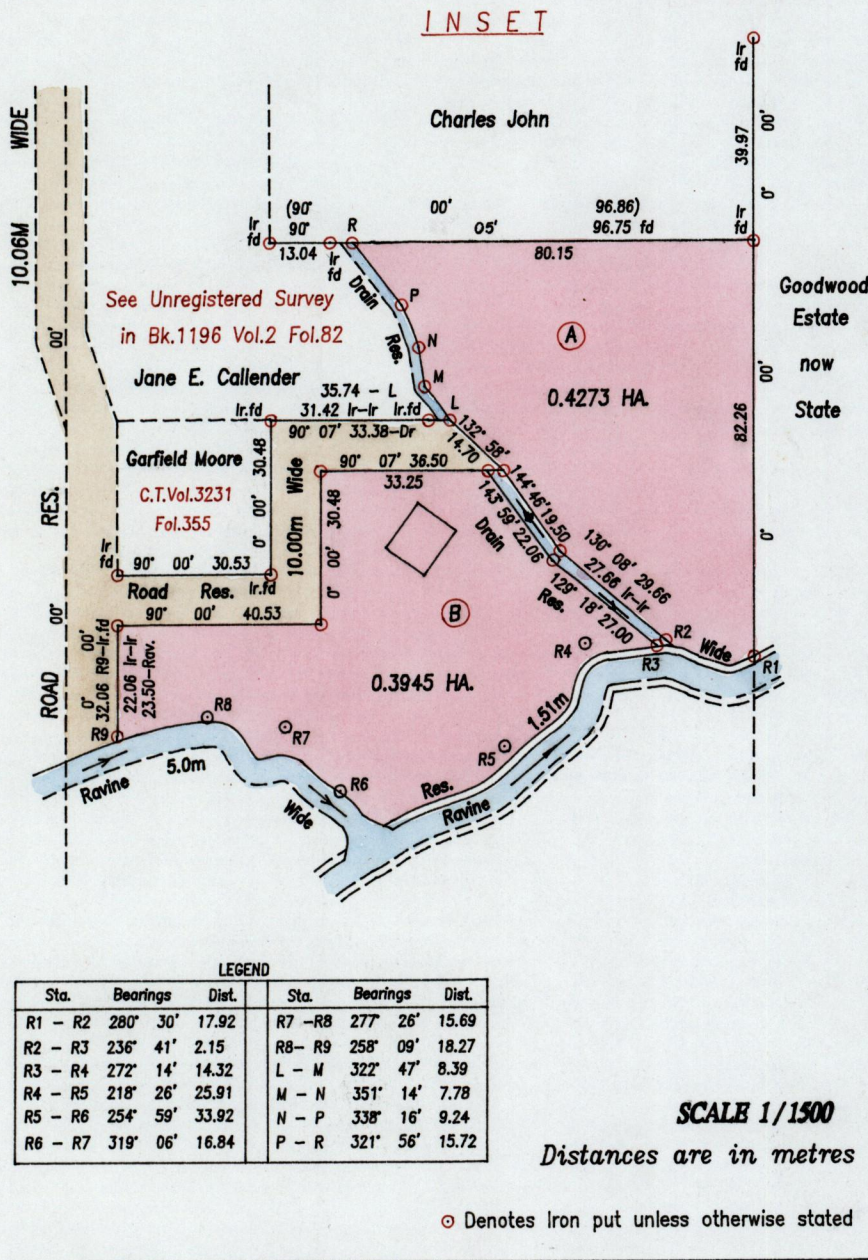


Vol. 4793 Fol. 411
 R.P.O. Vol. 933 Fol. 247
 C.T.Vol. Fol.
 Vide S.O. 27/39
 Bk.797 Fol.280
 Vide Bk.1179 Fol.45

1300

130 87

Ward of Tabago
 Parish of St. Mary
 Cadastral Sheet I.19.E.



Approved *[Signature]*
 Director of Surveys
 2003.9.18

○ Denotes Iron put unless otherwise stated

Bearings are based on Solar Observations

PLAN of 2 parcels of land coloured pink in the Ward of Tobago

Containing together zero point eight two one eight hectare

Surveyed by me, with due authority, on December 12th 2001


In accordance with Regulation 25 (1) of The Land Surveyors' Regulations 1998,

I certify that this plan is correct.

Checked by *Zm 08/09/03*

Cecil Herbert

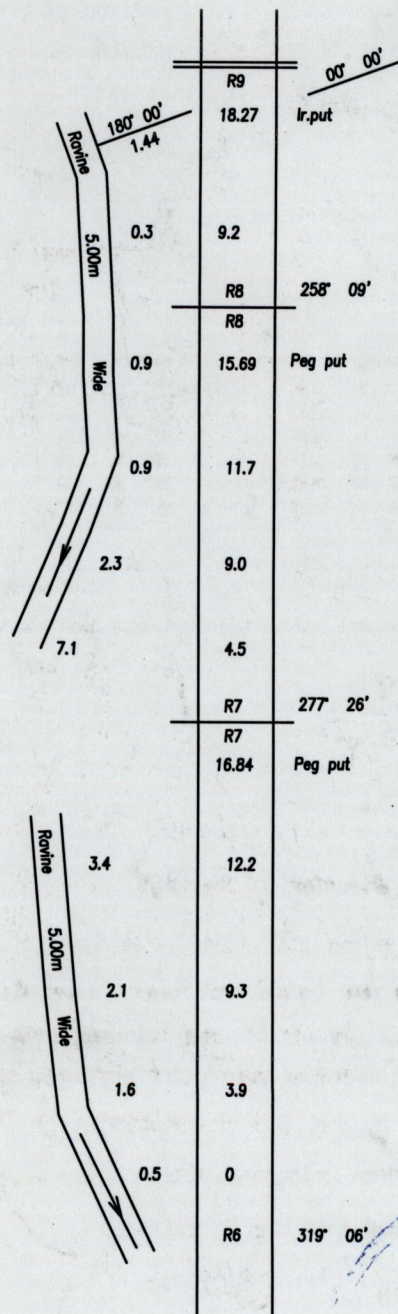
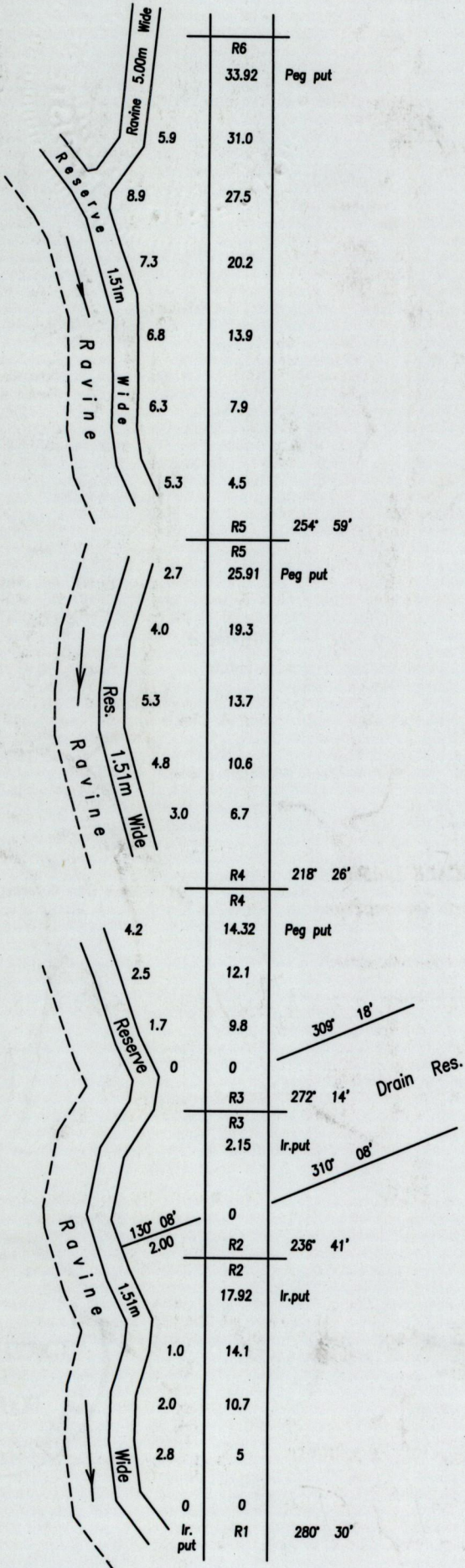
Entered on Trinidad & Tobago Land Surveyor. 15th July 2002



SEE OVERLEAF FOR RAVINE OFFSETS

OFFSETS FOR RAVINE

Lot A. Vol. 4793 Fol. 413 DUPERT STEWART
 Lot B. Vol. 4793 Fol. 429 Alva Stewart.



20 JAN 2003
 Lands and
 Surveys
 Division