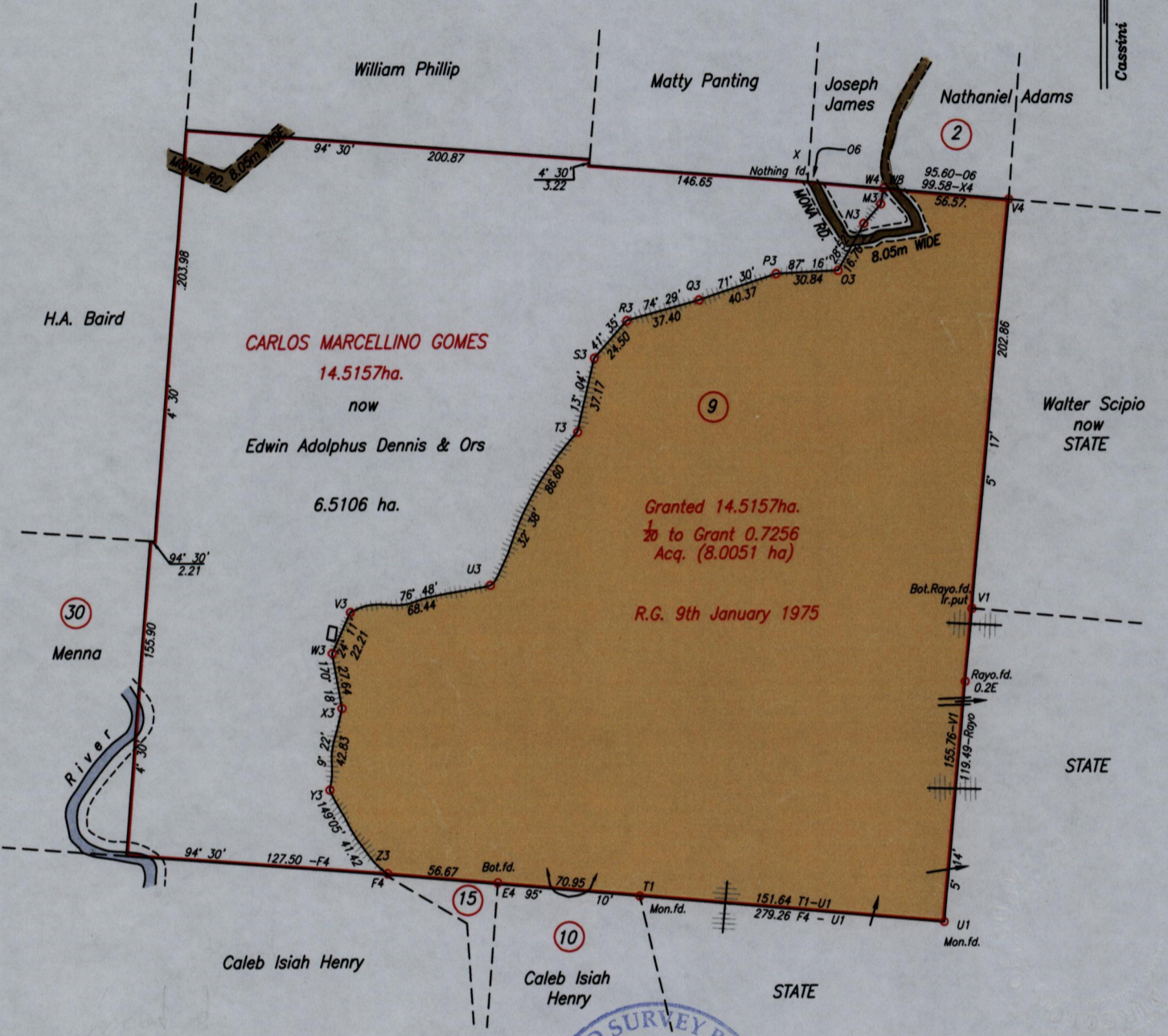
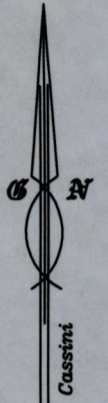




R.P.O. Vol. 159 Fol.13
C.T. Vol.1030 Fol.397
Vol. 4855 Fol 175

Cadastral Sheet I.13.
Ward of Tobago
Parish of St. George
VIDE PLAN X.A.79




Approved 
Director of Surveys
2006.12.07




Station	Bearing	Distance	Station
Y7	28° 52'	9.76	N3
N3	41° 12'	12.73	M3
M3	10° 01'	8.01	W4
F4	304° 11'	7.56	Z3
O3	28° 52'	26.45	N3

SCALE 1/3000
Distances are in metres
Distances are in metres

○ Denotes Iron put unless otherwise stated.
Bearings are Cassini Grid based on Solar Observations
PLAN of a parcel of land coloured raw sienna in the Ward of Tobago
Containing eight point zero zero five one hectares
Acquired on January 9th 1975 for the protection of the Hillsborough Water Supply
Prepared by me, with due authority from surveys done by K.B. Joseph in 1955.
In accordance with Regulation 25 (1) of the Land Surveyors' Regulations 1998,
I certify that this plan is correct.

Checked by  2006.11.23
Entered on


Trinidad & Tobago Land Surveyor... 4th October, 2006