
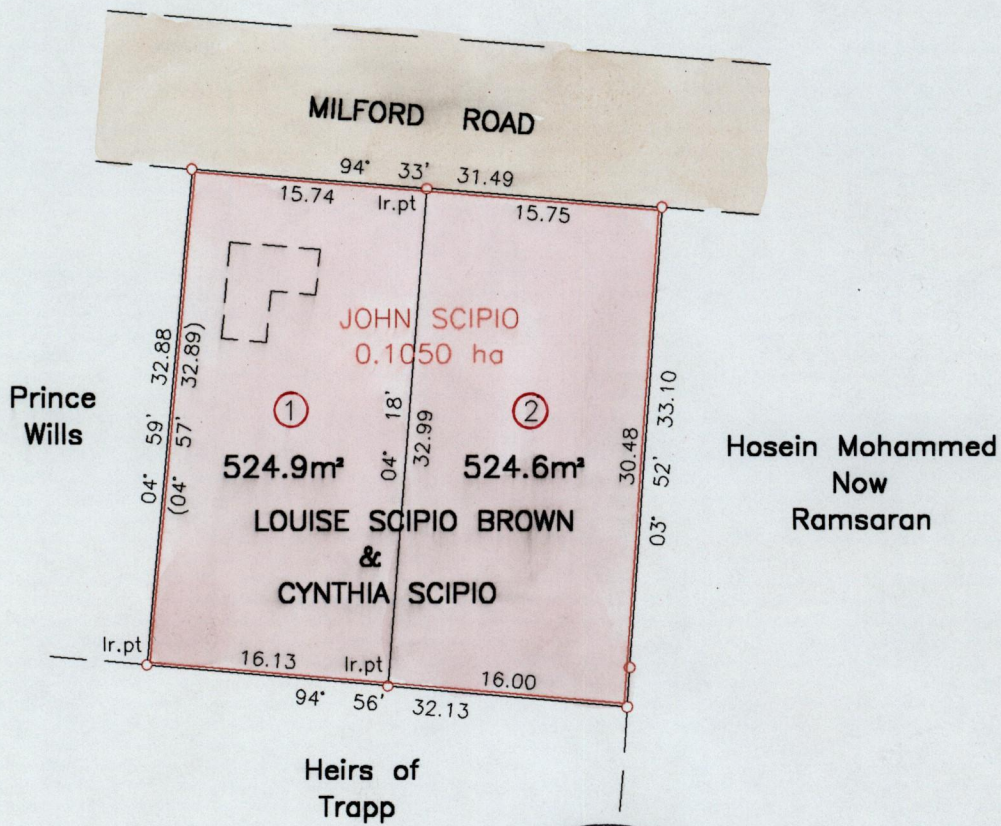


R.P.O Vol.
C.T. Vol. 3558
Vol. 4850

Fol.
Fol. 247
Fol. 29

Cadastral Sheet I.21.B, IE
Ward of Tobago 6/a/483.
Parish of St. Patrick

Ref:L&S BK.1095 Fol.135



Approved.....
Director of Surveys
2003.10.17

SCALE 1/500
Distances are in Metres

○ Denotes Iron found except otherwise stated
Bearings are Cassini Grid based on Solar Observations
Plan of 2 Parcels of land coloured pink in the Ward of Tobago
Containing together zero point one zero five zero hectares
Surveyed by me with due authority, on June 12, 2003
In accordance with Regulation 25 (1) of the Land Surveyors' Regulations 1998,
I certify that this plan is correct.

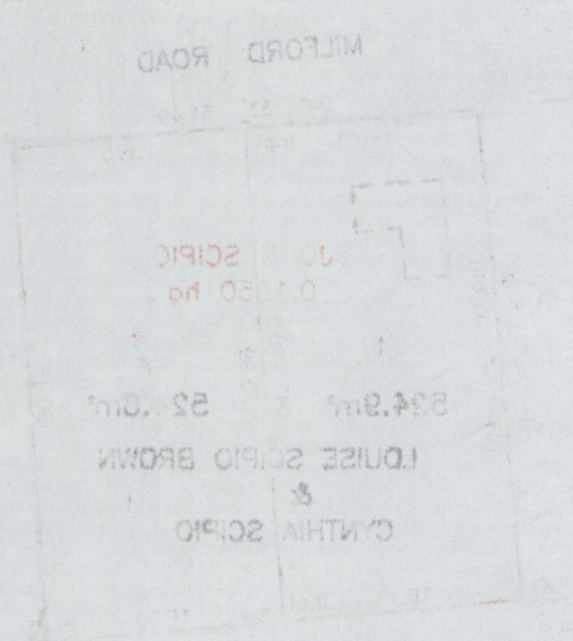
Checked by..... 10.10.03

Entered..... Trinidad & Tobago Land Surveyor 4.10.1. 2003

Path=C:\Sdsk\proj\John Scipio

Lot 1.

Lot 2. Vol. 4850 Fol. 41 CYNTHIA SCIPIO ALSO CYNTHIA HUDLIN.



8 SEP 2003
 Lands and
 Surveys
 Division

1279/165