

No 19866

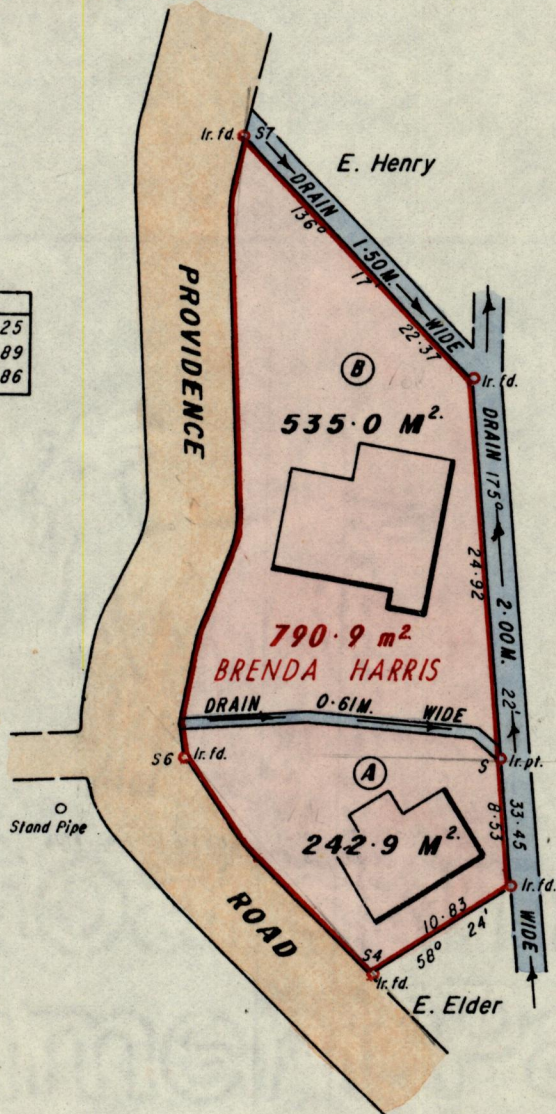
R.P.O. Vol.
C.T. Vol. 3141.

Fol.
Fol. 261.

Ward of Tobago.
Parish of St. David.
Cadastral Sheet I. 20. 2D
5/a

Vol. 4136 Fol 285

LEGEND			
S4 — S6	318° 43'	19.25	
S6 — S7	05° 17'	40.89	
S6 — Stand Pipe	247° 33'	8.86	



Cassini
6 N

Approved *James Charles*
Director of Surveys
90.11.20

Cassini bearings based on Solar Observations
Note: To obtain compass bearings add/subtract

SCALE 1:500.
minutes

Distances are in metres.

PLAN of 2 Parcel of land coloured pink in the Ward of Tobago.
Containing together seven hundred and seventy seven point nine square metres.
Surveyed by me, with due authority, in November 1987.

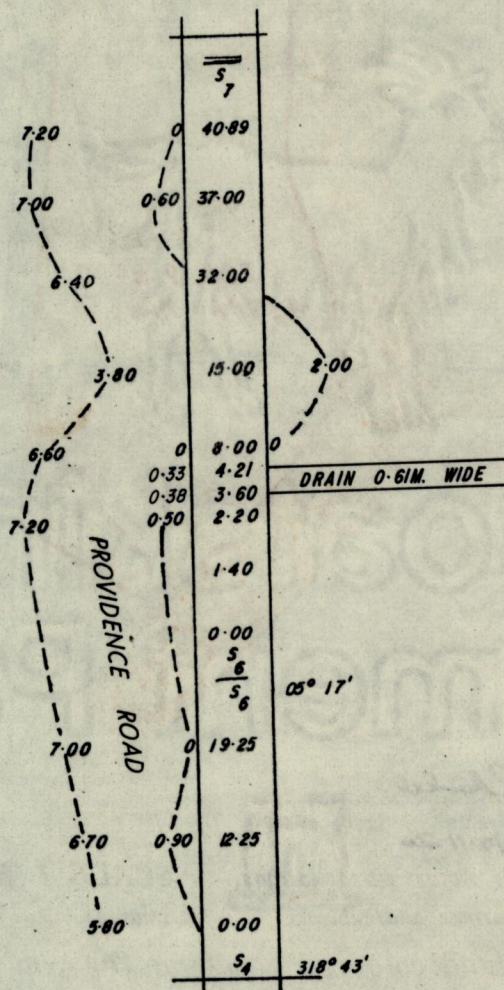
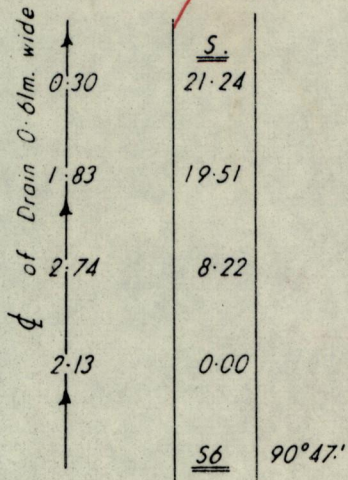
I certify that I have complied with rule 76 under section 14(2)(d) of the
Land Surveyors' Ordinance 1952, and that this plan is correct.

Checked by *Ranchan*
19.11.90

Entered

Ranchan
Land Surveyor, Trinidad 9th August 1988.

Original Survey BK 1149 A.137



A Vol 4136 Fol 291

Everlyn Wells.

B Vol.