

Vol 5014 Fol 55

R.P.O Vol. 830 Fol. 563



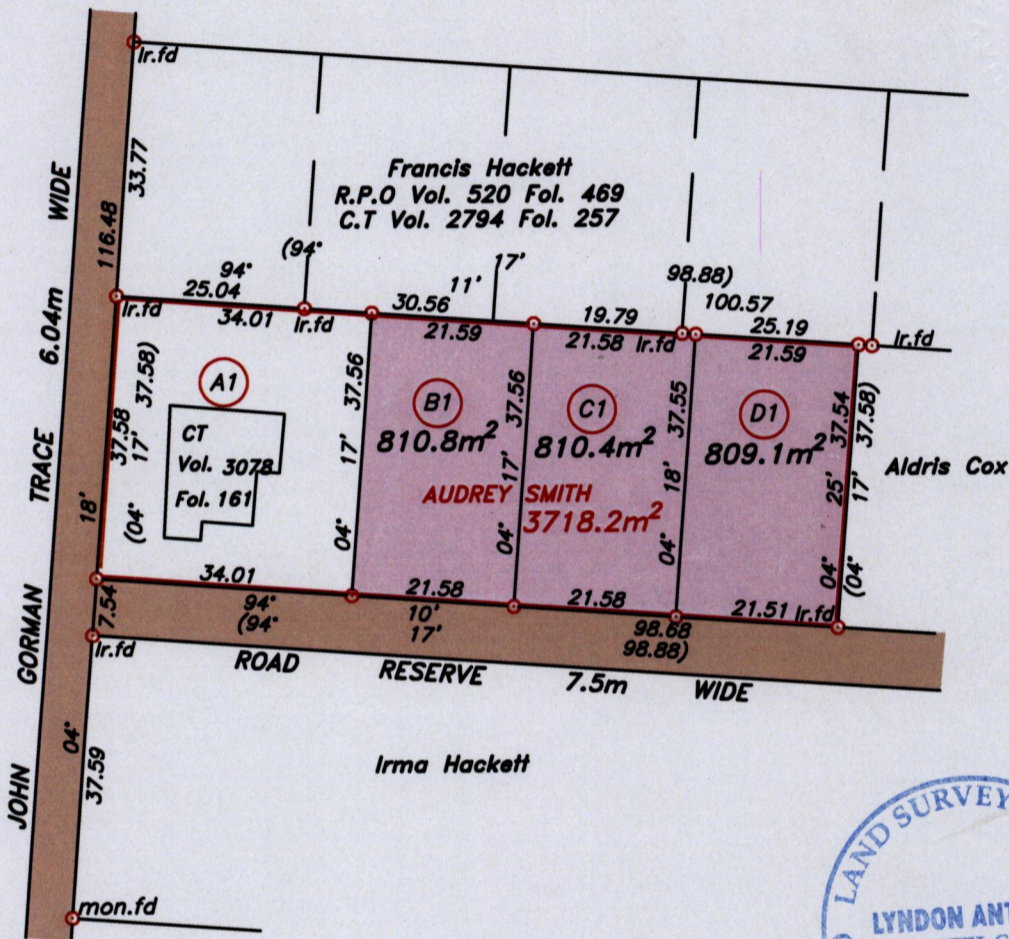
C.T Vol. 2639 Fol. 315

U.P.R.N No:.....

BON ACCORD

Cadastral Sheet I.21.A ^{IE}/_{5/b/4}
Ward of Tobago
Parish of St. Patrick

Bk. 1124 Fol. 64
Bk. 1157 Fol. 120



Approved *[Signature]*
Director of Surveys 2006.3.4

○ Denotes iron put, except otherwise stated.

SCALE 1:1000

Bearings are grid based on solar observations

Distances are in metres

PLAN of 3 parcels of land coloured pink in the Ward of Tobago
Containing together two thousand four hundred and thirty point three square metres.
Surveyed by me, with due authority on 18th November 2004


In accordance with Regulation 25 (1) of the Land Surveyors' Regulations 1998, I certify that this plan is correct.

Checked by... *[Signature]* 8/3/06
Entered.....

[Signature]
15th October

Trinidad & Tobago Land Surveyor.....2005.

path: \\Main\04Survey\S137\BSMITH.DWG



B1 - Vol 5014 Fol 61

C1 - Vol 5014 Fol 69

D1 - Vol 5014 Fol 77



1358/220