
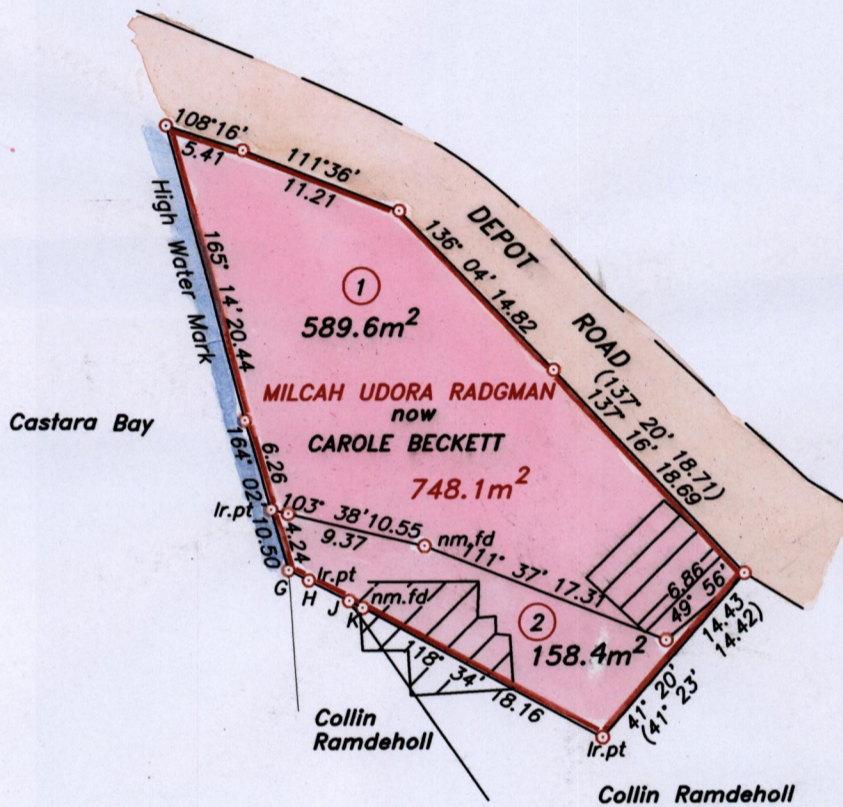


U.P.R.N.....
R.P.O Vol. Fol.
C.T Vol. 3777 Fol. 335

Cadastral Sheet I. 8.N ^{2B}/_{3/d}
Ward of Tobago
Parish of St. David

Vol 4729 Fol 431

Bk. 1198 Fol. 177




LEGEND

LINE	DIRECTION	DISTANCE
G-H	117° 03'	1.51
H-J	117° 03'	3.04
J-K	117° 03'	0.99

Plot #2 to be amalgamated to lands of Collin Ramdeholl



Approved 
 Director of Surveys
 2005.5.19

SCALE 1:500

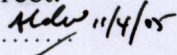
○ Denotes iron found, except otherwise stated.

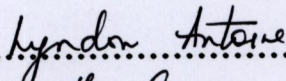
Bearings are grid based on solar observations

Distances are in metres

PLAN of 2 parcels of land coloured pink in the Ward of Tobago
 Containing together seven hundred and forty eight point zero square metres.
 Surveyed by me, with due authority on 13th July 2003

In accordance with Regulation 25 (1) of the Land Surveyors' Regulations 1998, I certify that this plan is correct.

Checked by  11/4/05
 Entered.....


 29th June 2004

Trinidad & Tobago Land Surveyor.....2004

1 Vol

2 Vol 4729 Fol 437 Collin Ramdeholl



- 8 JUL 2004
Lands and
Surveys

1195/257