

Vol. 4577 Fol 15

C.T. Vol. 3522

Fol. 63

C.T. Vol.

Fol.

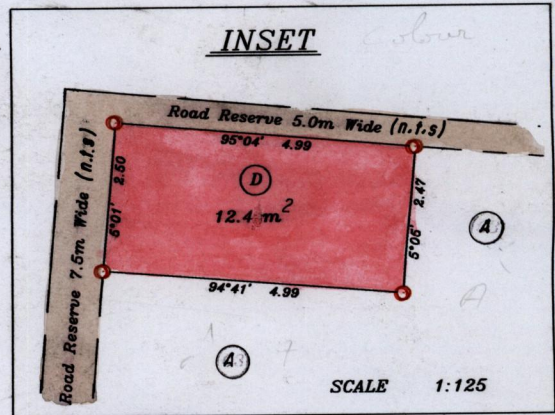
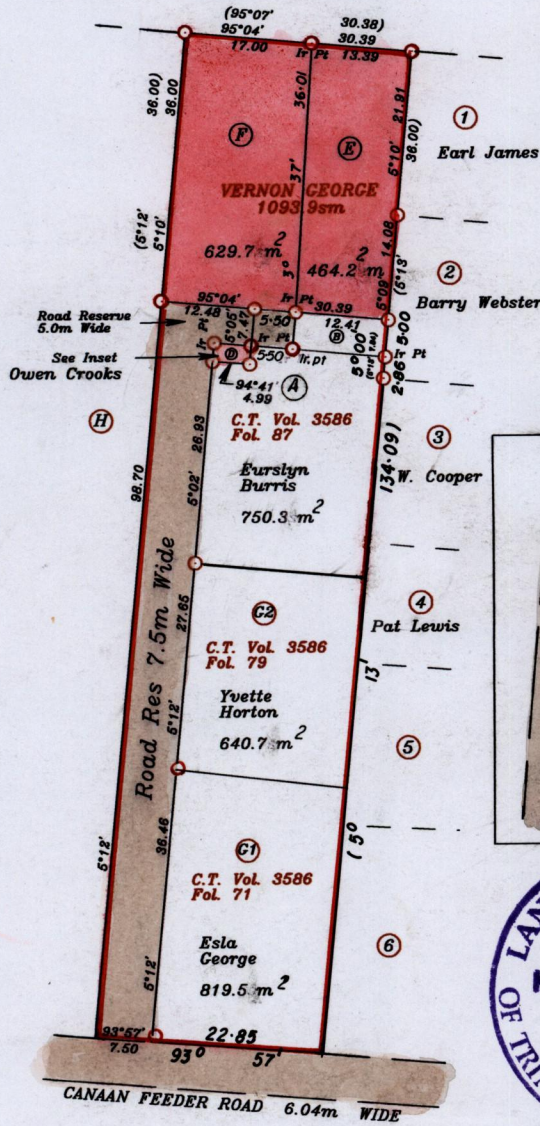
CANAAN

Frank Lewis Latour & Charles Adrian Latour

Ward of TOBAGO

Parish of St. Patrick

Cadastral Sheet I.21.C 18/8/02



Parcel "B" is to be amalgamated with parcel "E"  
 Parcel "D" is to be amalgamated with parcel "A"

Approved: *[Signature]*  
 Director of Surveys  
 15024.2.10

References:  
 - Plan P.F. 173  
 - Bk 1121 Fol. 77

Bearings are CASSINI and are based on Solar Observations

○ Denotes Iron Found or otherwise stated

Distances are in METRES

Plan of 3 parcels of land coloured pink in the Ward of TOBAGO

Scale 1:1000

Containing together One Thousand One Hundred and Six point Three square metres

Surveyed by me, with due authority, in September, 2002

In accordance with Regulation 25 (1) of the Land Surveyors' Regulations 1998,

I certify that this plan is correct

Checked by: *[Signature]*

*[Signature]*

Entered By: .....

Trinidad & Tobago Land Surveyor 7<sup>th</sup> November 2003




A

E Vol 4577 Fol 19 Alister & Shern King

F

C1

C2



- 9 FEB 2004  
Lands and  
Surveys  
Division

1289/21