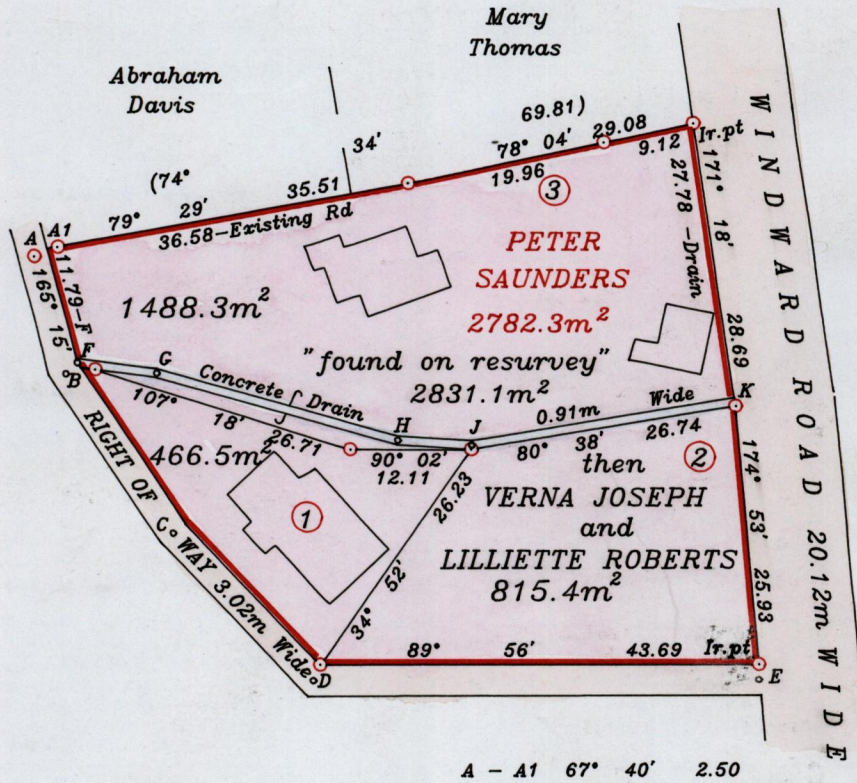
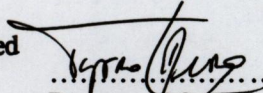


Vol. 4480 fol. 403

Vide: Bk539 Fol.327  
Survey Order No.6/20



Approved   
 Director of Surveys  
 2002-08-06



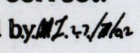
SCALE 1:750

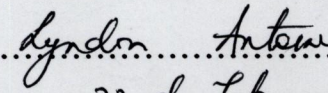
○ Denotes iron found, except otherwise stated.

Bearings are grid based on solar observations

Distances are in metres

PLAN of 3 parcels of land coloured pink in the Ward of Tobago  
 Containing together two thousand seven hundred and seventy point two square metres  
 Surveyed by me, with due authority on 2nd February 1995.  
 In accordance with regulation 25 (1) of the Land Surveyor's Regulation 1998, I certify that this  
 plan is correct.

Checked by   
 Entered.....

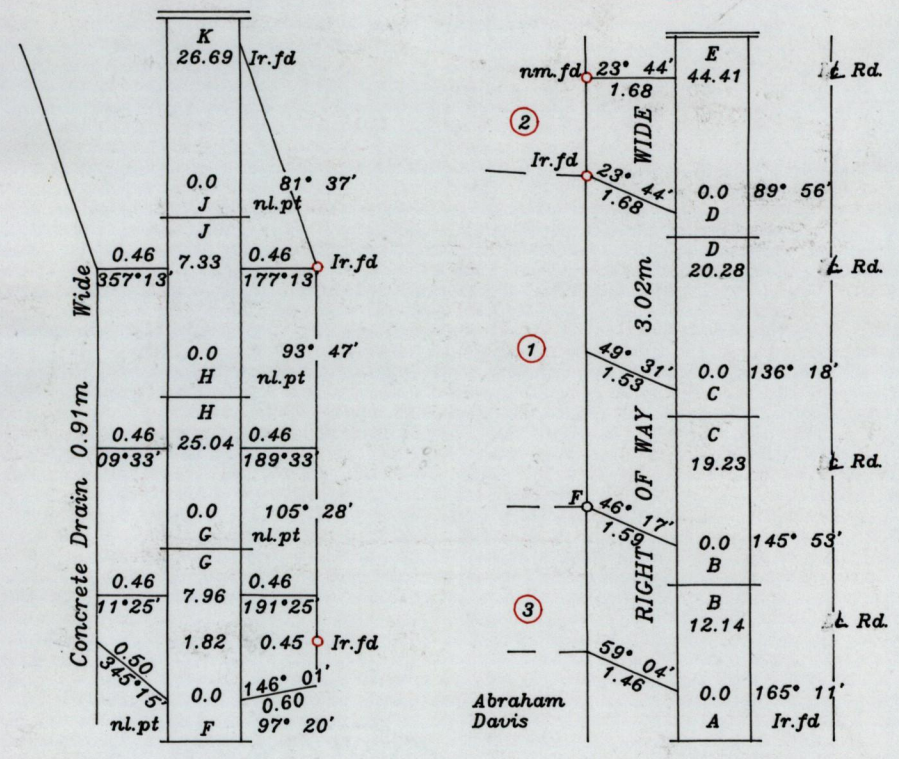
  
 22nd February 2002.

Trinidad & Tobago, Land Surveyor..... 2002.  
 path: 96\SURVEY\VJOSEPH\VJOSEPH.dwg



Vol 4480 fol 409 Dupert Stewart

1. Vol. 4480 fol. 409 Dupert Stewart
2. Vol. 4480 fol. 408 Verna Joseph & Lilliette Roberts
3. Vol. 4544 fol. 241 Peter Saunders



26 FEB 2002  
Lands and  
Surveys  
Division