

U.P.R.N.....
R.P.O Vol.381 Fol.241
C.T Vol.2505 Fol.461

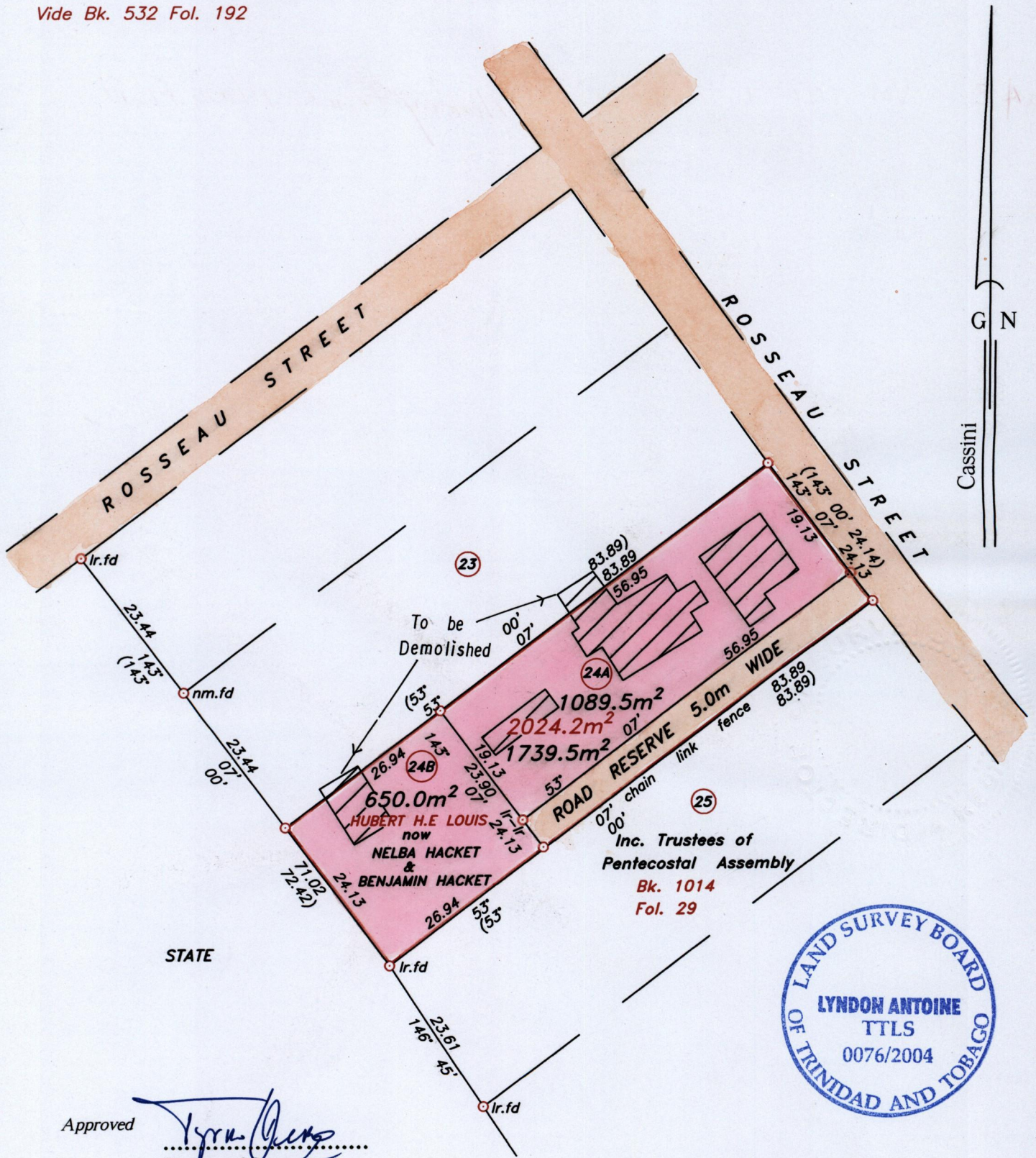
Vol. 4739 fol.327

1300

Cadastral Sheet I.17.J ^{2G}/_{3/c/3}
Ward of Tobago
Parish of St. Andrew

20

Vide Bk. 532 Fol. 192



Approved
[Signature]
Director of Surveys

2005-11-22

○ Denotes iron put, except otherwise stated.

Bearings are grid based on solar observations

Distances are in metres

SCALE 1:750

PLAN of 2 parcels of land coloured pink in the Ward of Tobago
Containing together one thousand seven hundred and thirty nine point five square metres.
Surveyed by me, with due authority on 15th July 2003.


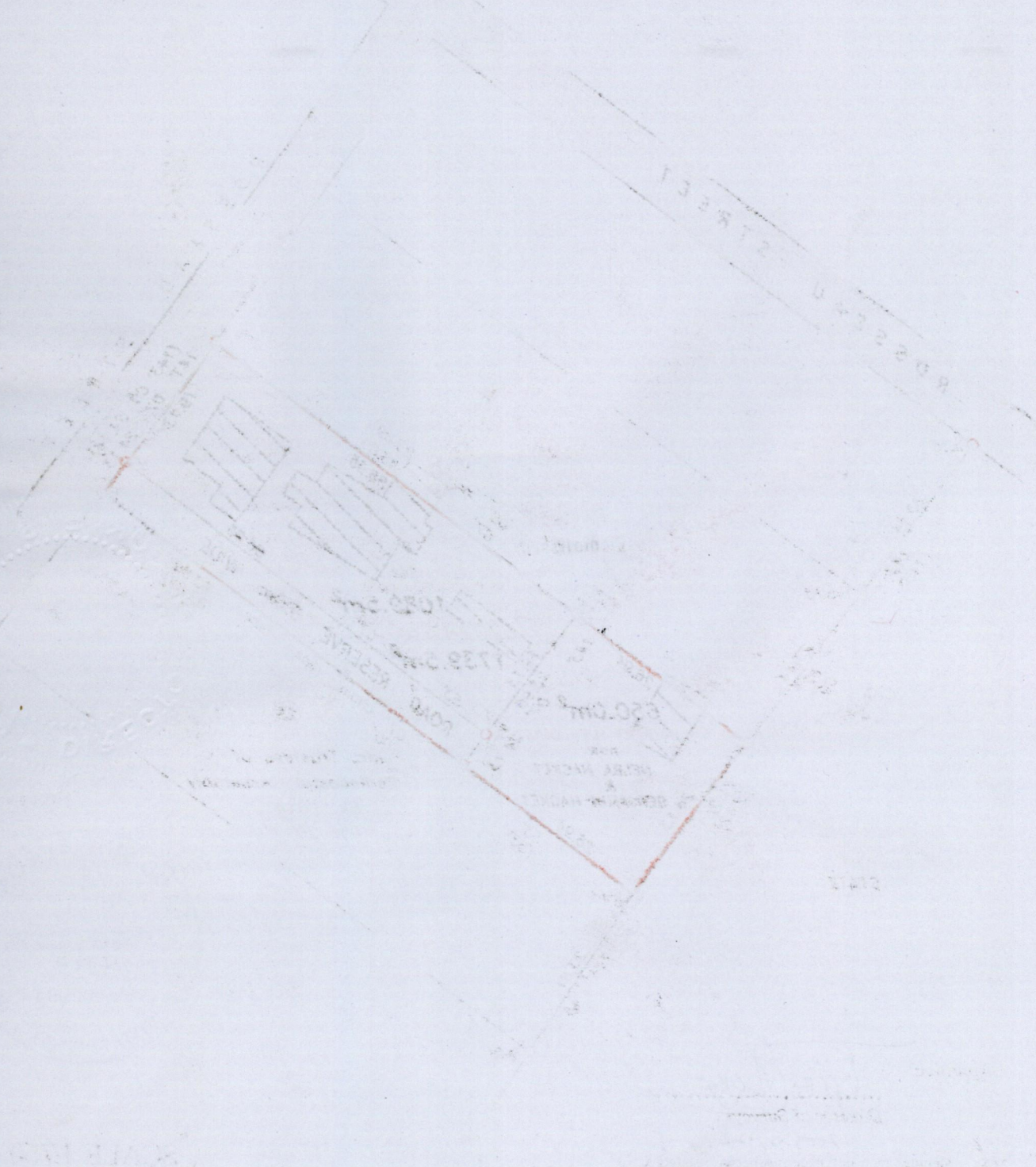
In accordance with Regulation 25 (1) of the Land Surveyors' Regulations 1998, I certify that this plan is correct.

Checked by *[Signature]* 2005-11-18
Entered.....

[Signature]
Trinidad & Tobago Land Surveyor..... 2004
path: \\Main\98survey\nhkeith\nhkeith.dwg

24A Vol

24B Vol 4739 Fol 331 Ellenroy Frank & Maria Frank.



8 JUL 2004
Lands and
Surveys

1358/76