

1300

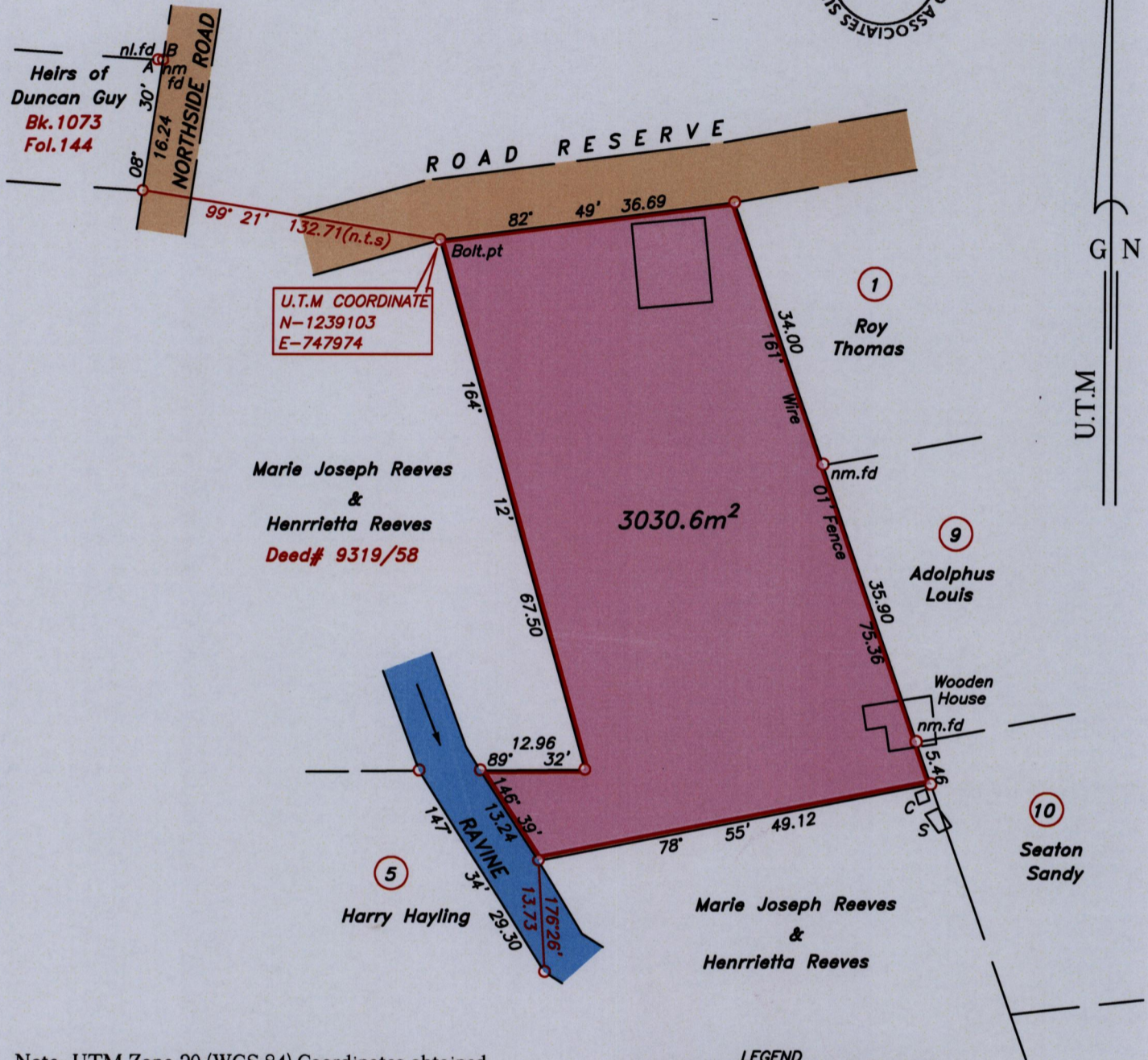

1300/194

194

U.P.R.N.....

To be brought under the provisions of the REAL PROPERTY ORDINANCE

Cadastral Sheet 117.H-2G/17d/1
Ward of Tobago
Parish of St. Andrew
CINNAMON HILL



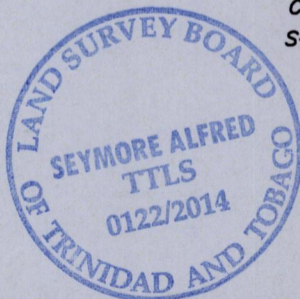
Note- UTM Zone 20 (WGS 84) Coordinates obtained from hand held GPS receiver
± 6.00m

LINE	BEARING	DISTANCE
A-B	94° 04'	0.62

C-Cesspit
S-Soak Away

Approved

[Signature]
Director of Surveys 20/5/15



○ Denotes iron found, except otherwise stated.

SCALE 1:750

Bearings are grid based on solar observations

Distances are in metres

PLAN of a parcel of land coloured pink in the Ward of Tobago
Containing three thousand and thirty point six square metres.
Surveyed by me, with due authority on 8th August 2013 for Veronica Alexis
Certified Correct in accordance with Regulation 25 (1) of the Land Surveyors' Regulations 1998.

Checked by: *[Signature]* 2/02/2015
Entered on.....

[Signature]

Trinidad & Tobago Land Surveyor..... 10th November 2014.

Path: \\aasi-server\2012survey\215\veronica_alexis.dwg