

1300

130/189

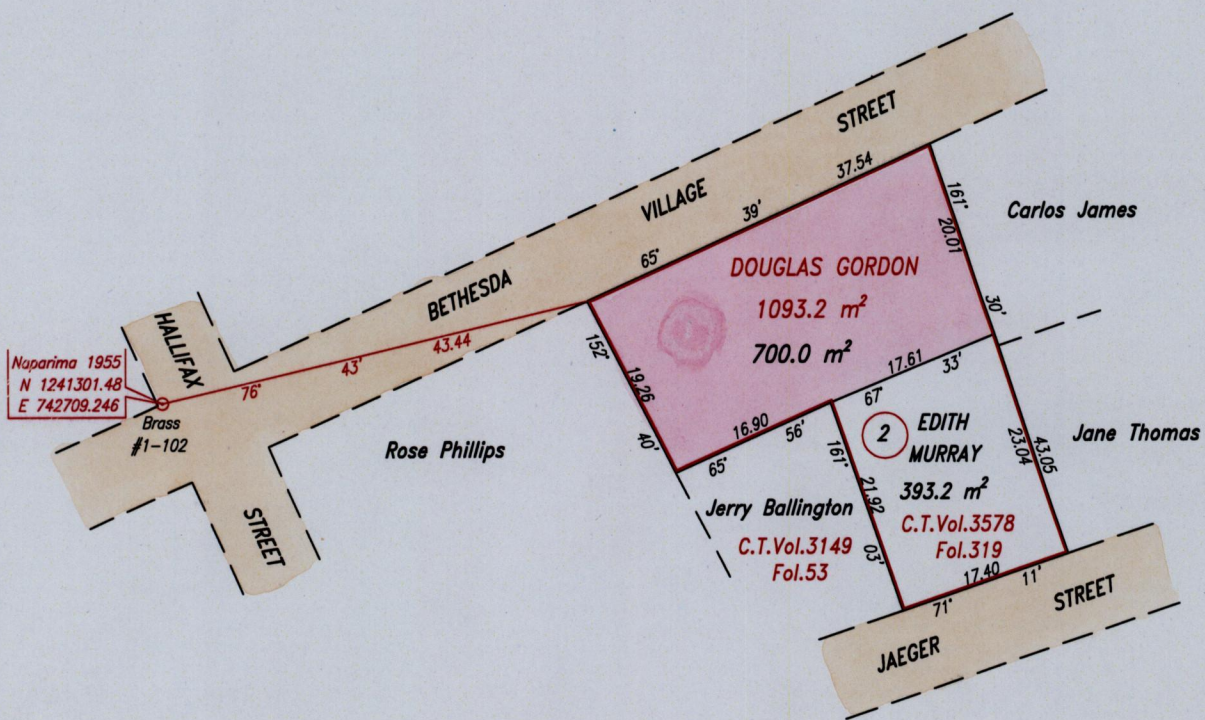
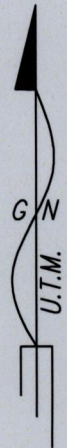
183

R.P.O. Vol. Fol.  
C.T. Vol. 3013 Fol. 143

Cadastral Sheet I.12.M. 1C  
1/d/4  
Ward of Tobago  
Parish of St. David


Bk.1211 Fol.56

REMAINING PORTION



Note :

Coordinates obtained by  
S & M Control



Approved

*Anwar Ali*  
Director of Surveys 9/3/15

SCALE 1:750

Distances are in metres

PLAN of one thousand and ninety three point two square metres originally transferred to DOUGLAS GORDON  
Showing a portion coloured pink and containing seven hundred point zero square metres  
Being the remainder after one previous transfer of a portion of the land.  
In accordance with Regulation 25 (1) of the Land Surveyors' Regulations 1998,  
I certify that this plan represents the remaining portion.

Checked by *9/2/2015* *Juan R*

Entered on . . . . . Trinidad & Tobago Land Surveyor. . . . . 29th October 2014.  
PATH=ADA004 D:/DRAWINGS/STEVE GORDON REMAINING PORTION DWG.