

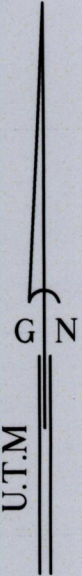

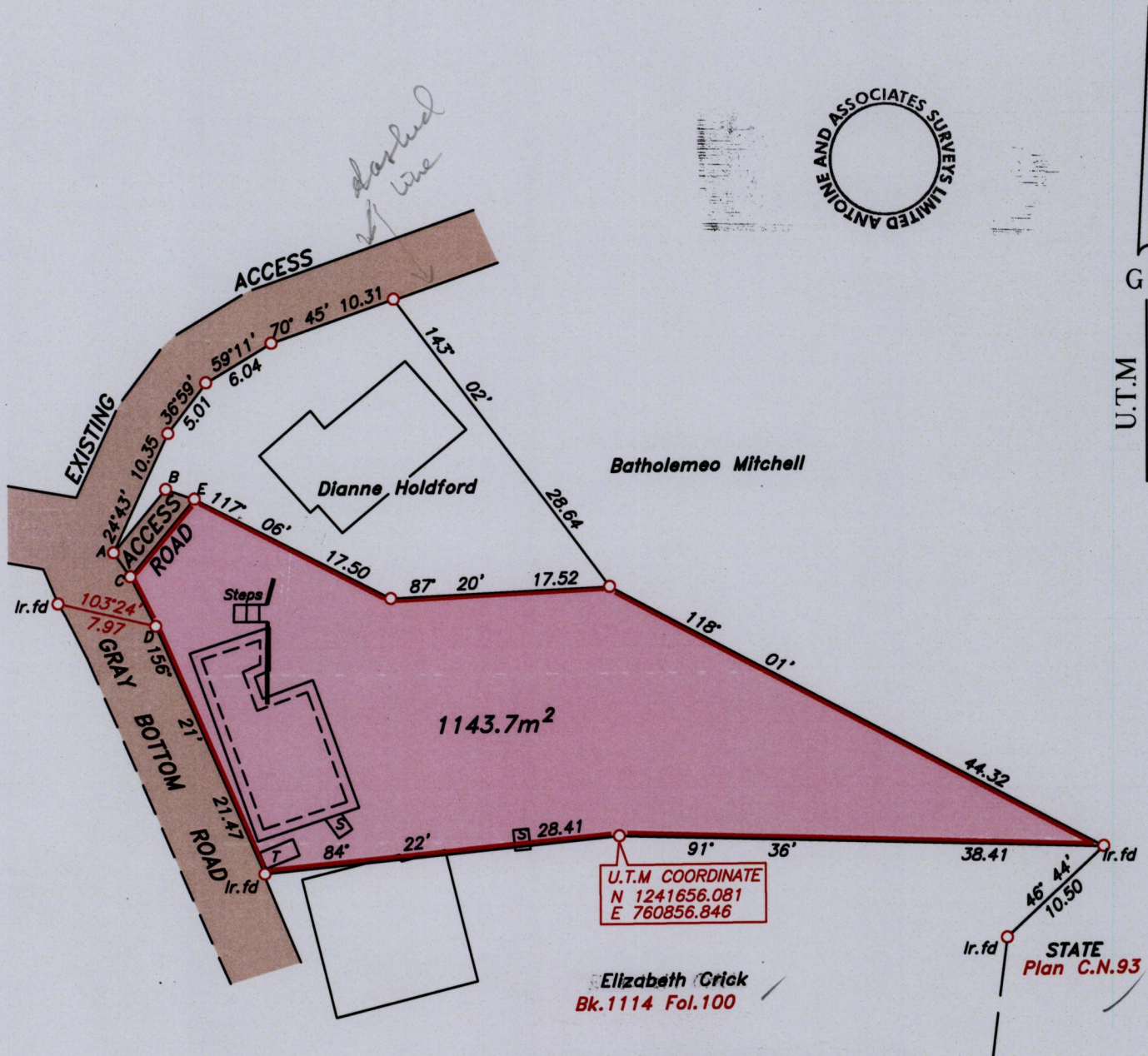
13000

1300/184

1834

U.P.R.N.....
To be brought under the provisions
of the REAL PROPERTY ORDINANCE

Cadastral Sheet 1.14.0, ^{3G}/_{3/a}
Ward of Tobago
Parish of St. Mary
GLAMORGAN



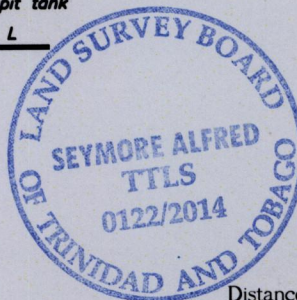
U.T.M COORDINATE
N 1241656.081
E 760856.846

LOT TABLE		
LINE	BEARING	DISTANCE
A-C	145°15'	2.33
C-D	153°02'	4.42
A-B	39°48'	6.46
B-E	109°04'	2.40
C-E	39°48'	7.93

Note- UTM Zone 20 (WGS 84) Coordinates obtained from hand held GPS receiver
± 5.00m

T-Tank Stand
S-Cesspit tank
W A L L

Approved *[Signature]*
Director of Surveys 16/1/15



SCALE 1:500

○ Denotes iron put, except otherwise stated.

Bearings are grid based on solar observations

Distances are in metres

PLAN of a parcel of land coloured pink in the Ward of Tobago
Containing one thousand one hundred and forty three point seven square metres.
Surveyed by me, with due authority on 13th June & 18th July 2014 for Debbie Charles
Certified Correct in accordance with Regulation 25 (1) of the Land Surveyors Regulations 1998.

Checked by *[Signature]* 6/10/2015
Entered on.....

[Signature]
Trinidad & Tobago Land Surveyor..... 2014.