


U.P.R.N.....
To be brought under the provisions
of the REAL PROPERTY ORDINANCE

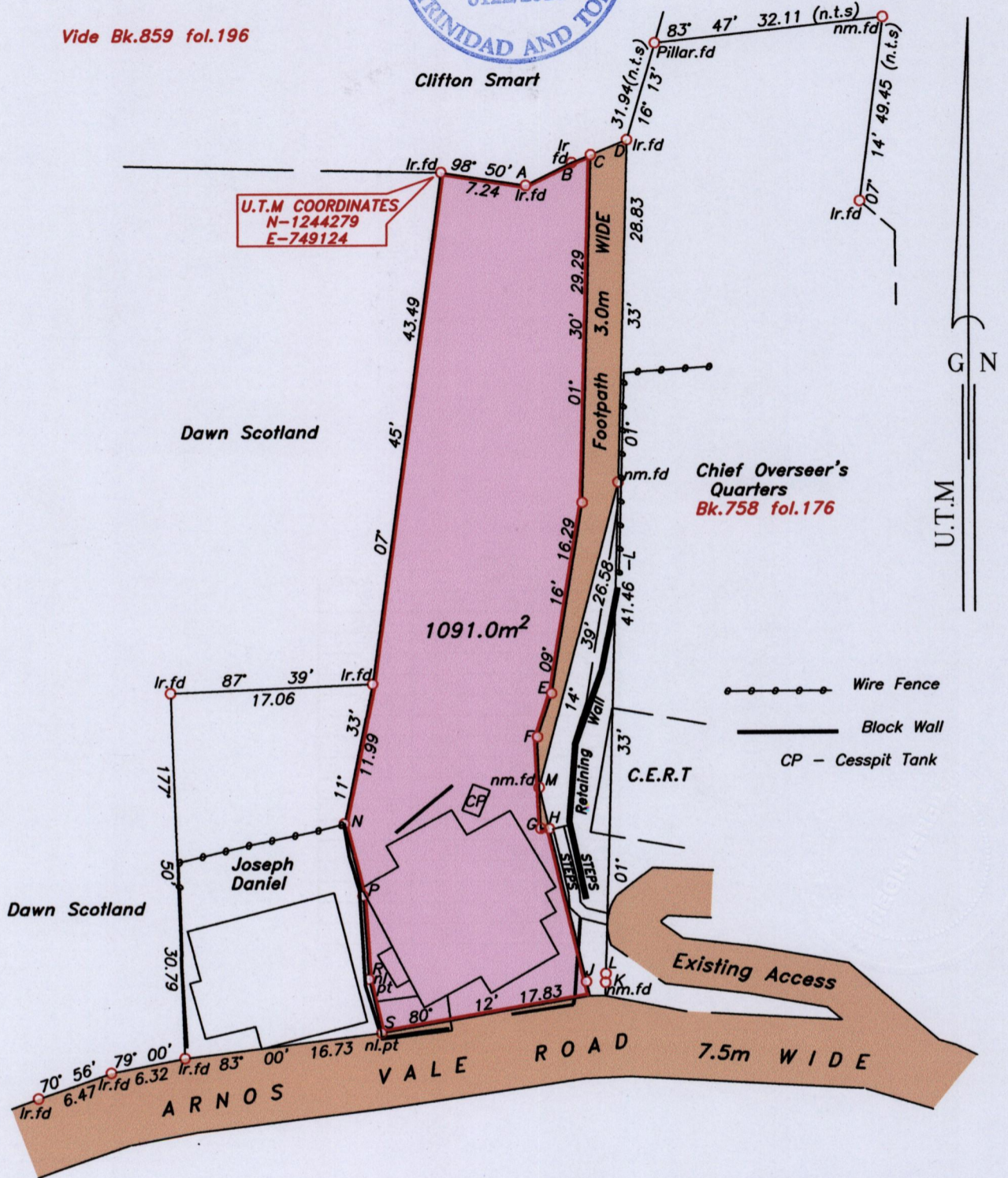
Cadastral Sheet I.12.H.
Ward of Tobago
Parish of St. David



MORIAH

Vide Bk.859 fol.196

Clifton Smart



Approved

Seymore Alfred
Director of Surveys 4/12/14

Note- UTM Zone 20 (WGS 84) Coordinates obtained from hand held GPS receiver
± 5.00m

SCALE 1:500

○ Denotes iron put, except otherwise stated.

Bearings are U.T.M grid based on solar observations

Distances are in metres

PLAN of a parcel of land coloured pink in the Ward of Tobago
Containing one thousand and ninety one point zero square metres.
Surveyed by me, with due authority on 13th & 27th July 2014 for Joslyn Pesnell-Sampson
Certified Correct in accordance with Regulation 25 (1) of the Land Surveyors Regulations 1998.


Checked by *JK-01/12/14*
Entered on

Seymore Alfred
16 November

Trinidad & Tobago Land Surveyor 2014.
P.T.O

LEGEND

LINE	BEARING	DISTANCE
A-B	64° 12'	4.30
B-C	67° 48'	1.73
C-D	67° 48'	3.29
E-F	197° 59'	3.85
F-G	178° 09'	7.72
G-H	92° 59'	0.72
H-M	346° 25'	3.59
H-J	166° 25'	13.27
H-Rd	166° 25'	14.52
J-K	93° 05'	1.62
K-L	01° 33'	0.74
K-Rd	181° 33'	1.13
N-P	165° 33'	6.31
P-R	176° 07'	7.05
R-S	166° 42'	4.67
F-nmfd	178° 09'	4.26
nmfd-G	178° 09'	3.46



1300/180