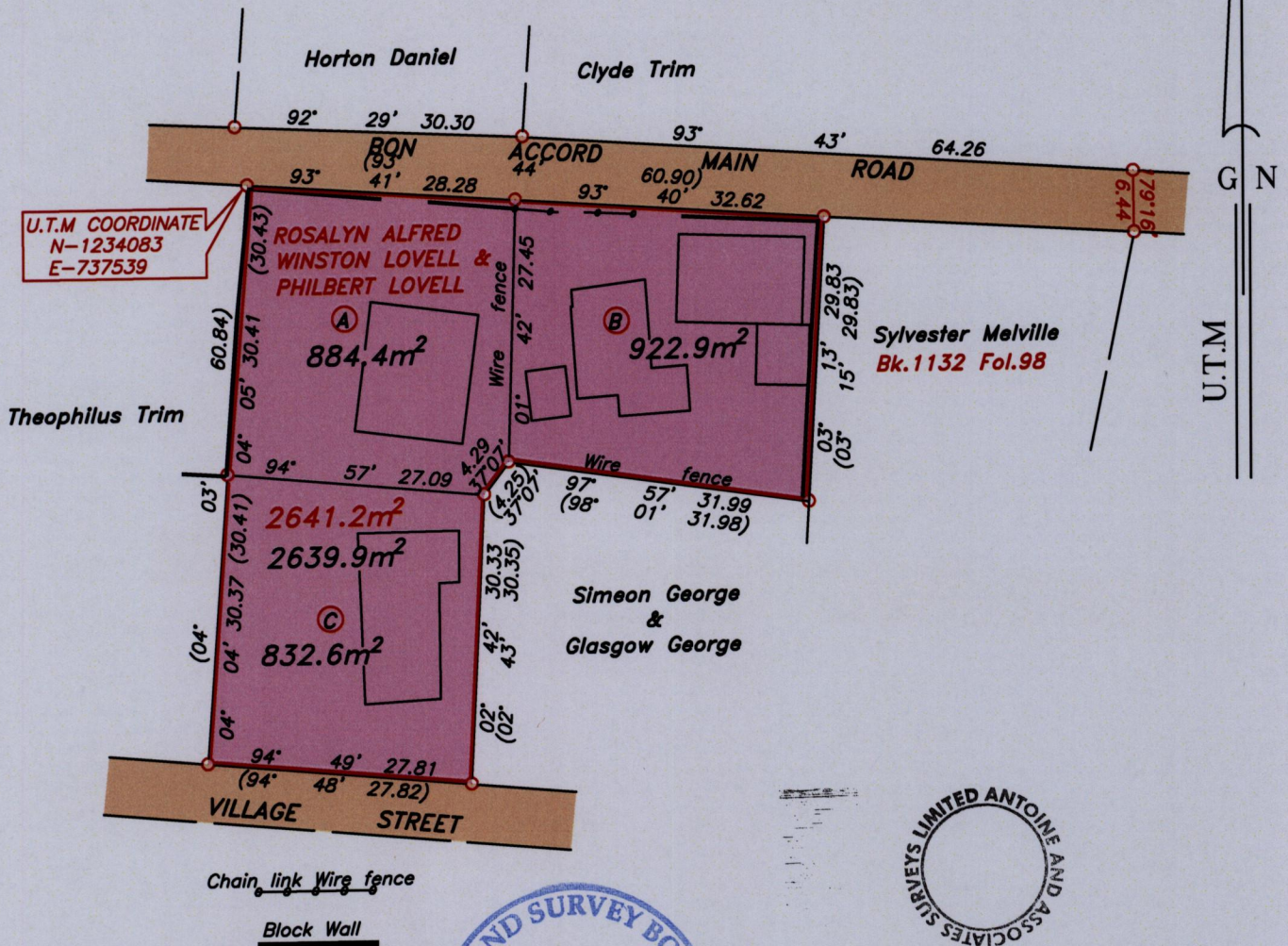




U.P.R.N.....  
R.P.O Vol. Fol.  
C.T Vol. 5209 Fol. 127

Cadastral Sheet 1.21.A <sup>1E</sup>/<sub>6/a/3</sub>  
Ward of Tobago  
Parish of St. Patrick  
BON ACCORD

Previous Plan in bk.1198 Fol.165



U.T.M COORDINATE  
N-1234083  
E-737539



Chain link Wire fence  
Block Wall

Approved

*[Signature]*  
Director of Surveys 18/11/14

Note- UTM Zone 20 (WGS 84) Coordinates obtained from hand held GPS receiver  
± 5.00m

SCALE 1:750

Bearings are grid based on solar observations

Distances are in metres

PLAN of 3 parcels of land coloured pink in the Ward of Tobago  
Containing together two thousand six hundred and thirty nine point nine square metres.  
Surveyed by me, with due authority on 11th October 2013

Certified Correct in accordance with Regulation 25 (1) of the Land Surveyors Regulations 1998.

Checked by.....  
Entered on .....

*[Signature]*

Trinidad & Tobago Land Surveyor..... 10th November 2014.  
Path: \\aasi-server\2013survey\243\talfred.dwg