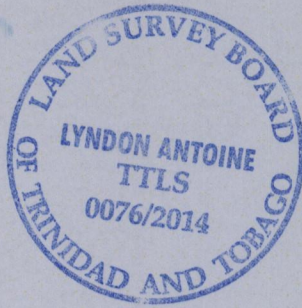


13000

1300/166

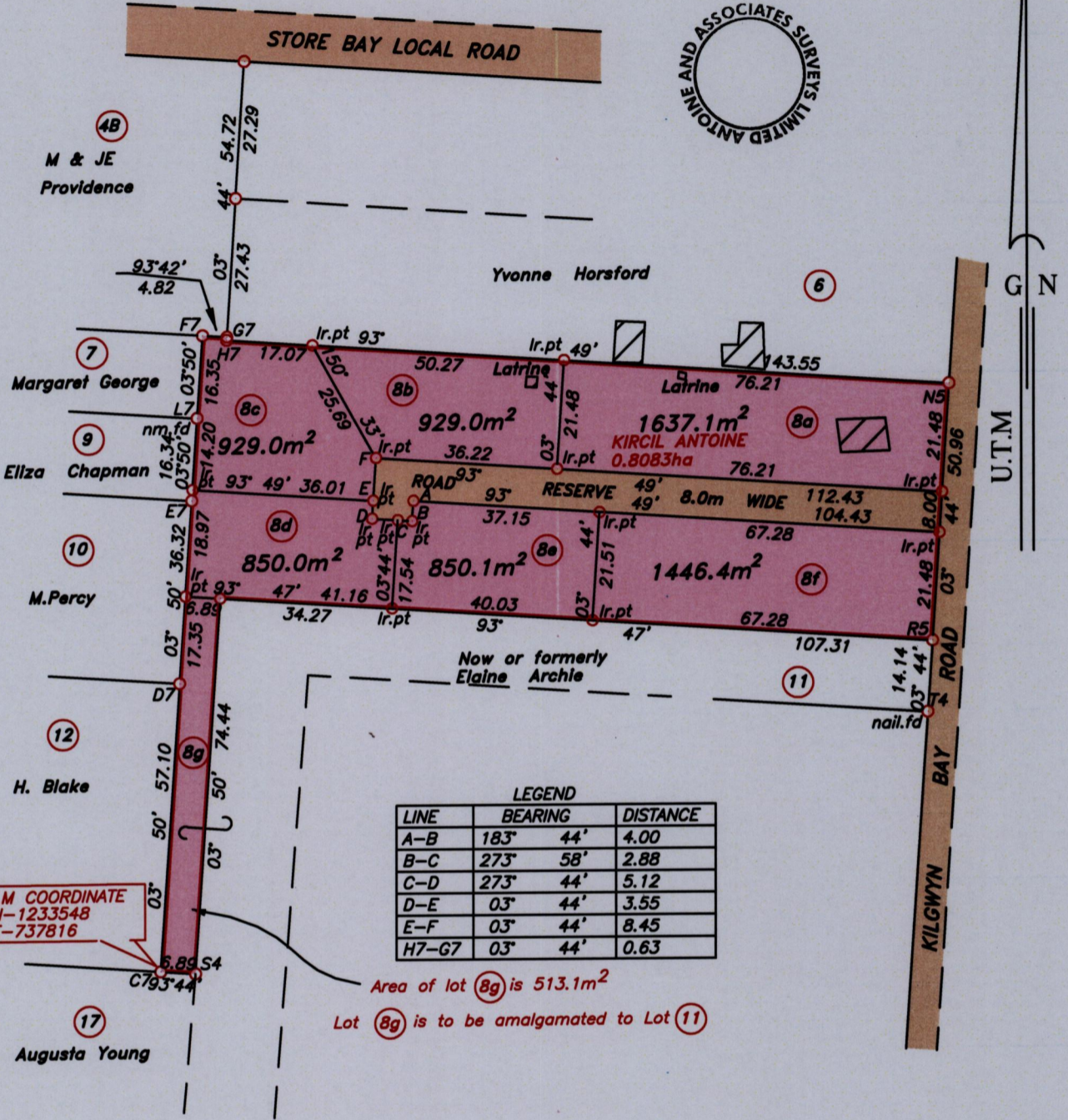

166

U.P.R.N.....  
R.P.O Vol. Fol.  
C.T Vol.4763 Fol. 319



Cadastral Sheet 121.B <sup>1E</sup>/<sub>6/c/2</sub>  
Ward of Tobago  
Parish of St. Patrick  
BON ACCORD

Vide CM 107  
Bk.1248 Fol.224



Note- UTM Zone 20 (WGS 84) Coordinates obtained from hand held GPS receiver  
± 5.00m

Approved

*[Signature]*  
Director of Surveys 13/01/14

SCALE 1:1250

○ Denotes iron found, except otherwise stated.

Bearings are grid based on solar observations

Distances are in metres

PLAN of 7 parcels of land coloured pink in the Ward of Tobago  
Containing together seven thousand one hundred and fifty four point seven square metres.  
Surveyed by me, with due authority on 14th January 2014  
Certified Correct in accordance with Regulation 25 (1) of the Land Surveyors Regulations 1998.

Checked by *[Signature]* 6.12.14  
Entered on .....

Trinidad & Tobago, Land Surveyor..... *[Signature]* 14<sup>th</sup> April 2014.

path:00SURVEY\A069\KANTOINE.DWG