

1300

1300/153


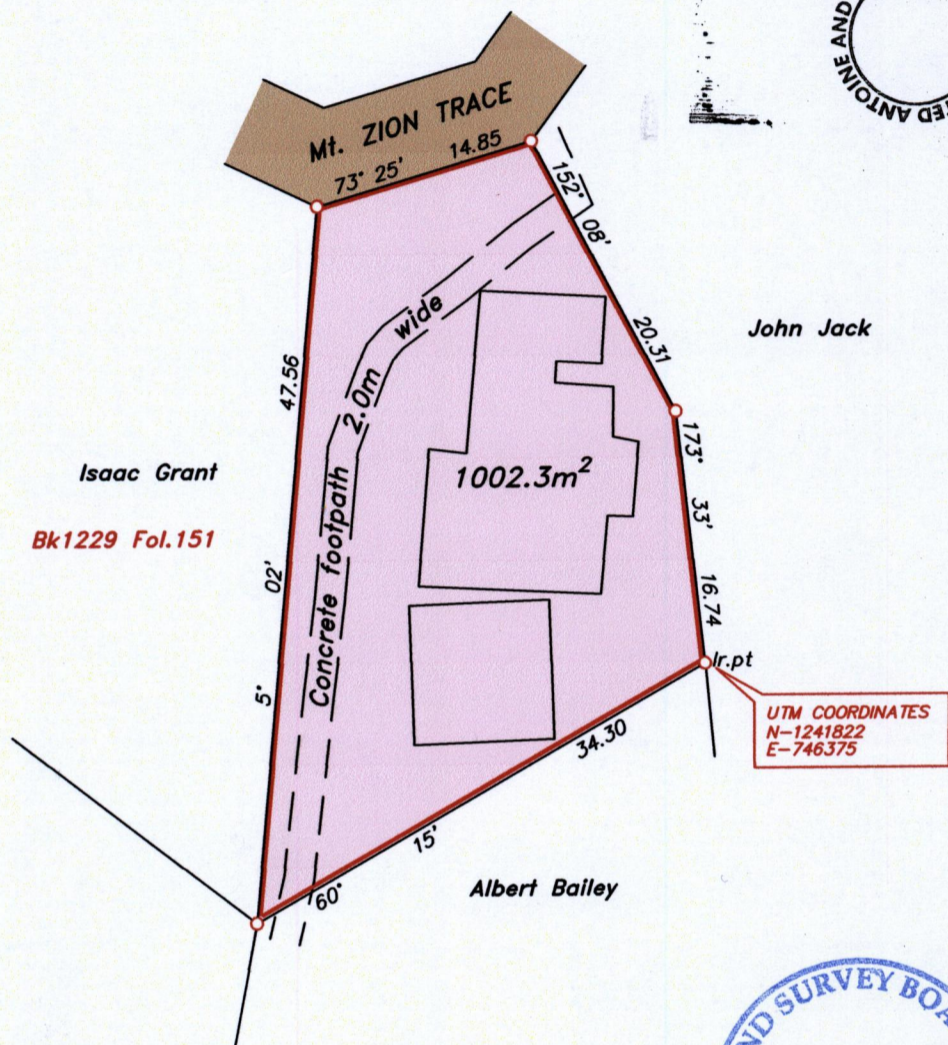
153

U.P.R.N.....
To be brought under the provisions
of the REAL PROPERTY ORDINANCE

Cadastral Sheet I.12.0 ^{2D}/_{5/a}
Ward of Tobago
Parish of St. David

LES COTEAUX

Previous Plan in Bk1229 Fol.224



Note- UTM Zone 20 (WGS 84) Coordinates obtained from hand held GPS receiver
± 5.00m

Approved *[Signature]*
Director of Surveys *[Signature]* 8/9/14

○ Denotes iron found, except otherwise stated.

SCALE 1:500

Bearings are grid based on solar observations

Distances are in metres

PLAN of a parcel of land coloured pink in the Ward of Tobago
Containing one thousand and two point three square metres.
Surveyed by me, with due authority on 24th April 2014 for Phillip Legall
Certified Correct in accordance with Regulation 25 (1) of the Land Surveyors Regulations 1998.

Checked by.....
Entered on.....


[Signature]
Trinidad & Tobago Land Surveyor..... 21st May 2014.

"A"

This is the Survey Plan annexed and marked "A" referred to in the Affidavit of
SWORN to before me this 24th day of May

PHILLIP LEGALL
2014.

~~MARLENE PAYNE~~
~~Commissioner of Affidavits~~
~~TOLSON~~



MINISTRY OF LAND & MARINE RESOURCES
LANDS & SURVEYS DIVISION
JUL 17 2014

1300/153