

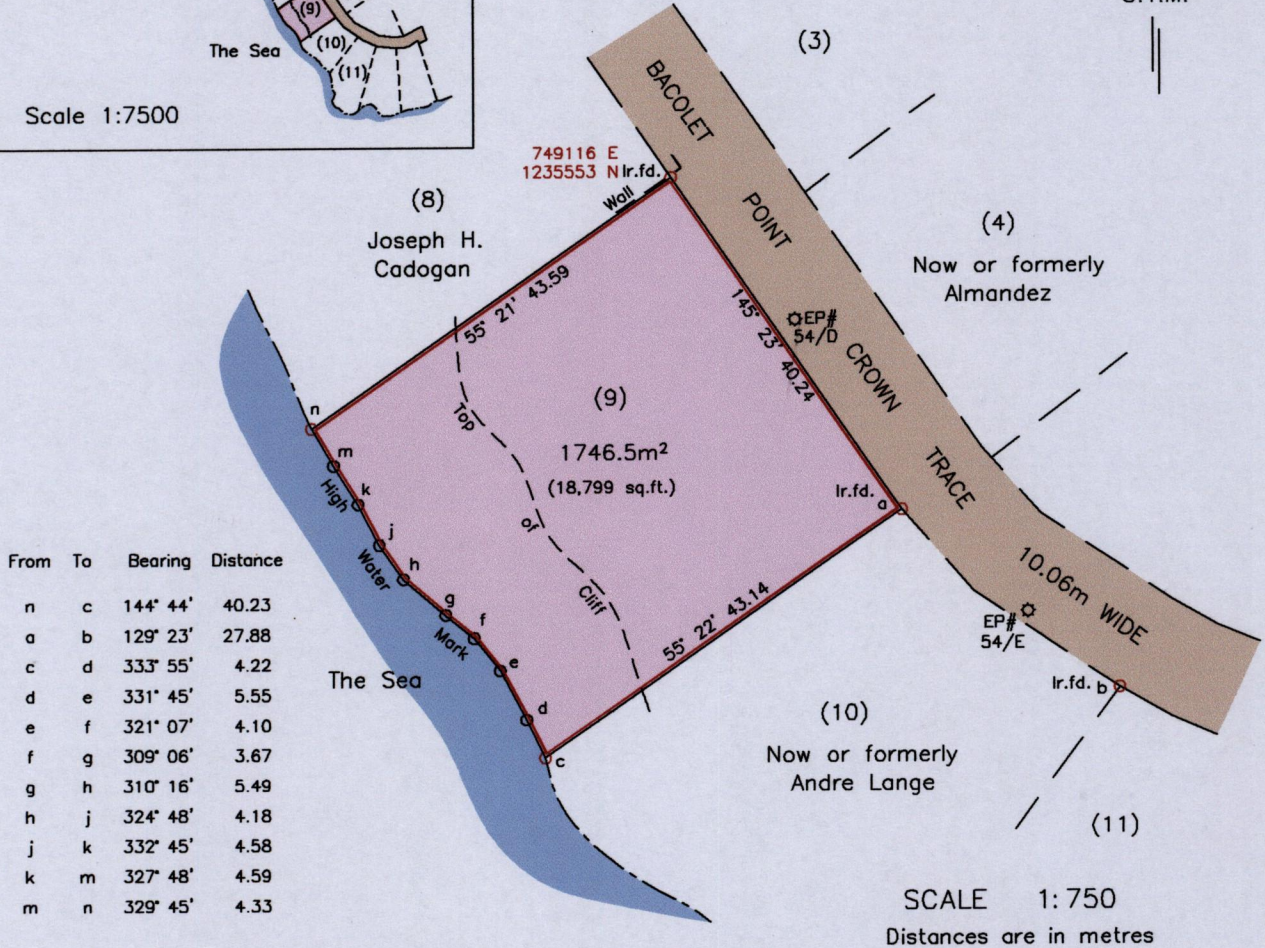
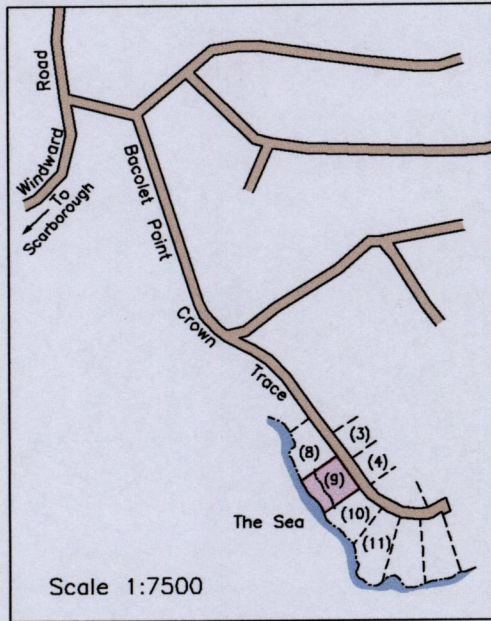
To Be Brought Under The Provisions Of
The Real Property Ordinance

4.130 1300

139

2G
Cadastral Sheet 6/d I.17.P.
Ward of Tobago
Parish of St. Andrew
Bacolet

Location Diagram

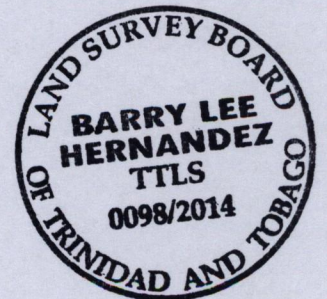


From	To	Bearing	Distance
n	c	144° 44'	40.23
a	b	129° 23'	27.88
c	d	333° 55'	4.22
d	e	331° 45'	5.55
e	f	321° 07'	4.10
f	g	309° 06'	3.67
g	h	310° 16'	5.49
h	j	324° 48'	4.18
j	k	332° 45'	4.58
k	m	327° 48'	4.59
m	n	329° 45'	4.33

References:
Bk.934 Fol.33
Bk.1102 Fol.87

Approved *[Signature]*
Director of Surveys 30/6/14

- Notes:
- Denotes Ir.pt. unless otherwise stated
 - d,e,f,g,h,j,k,m = No Mark put
 - Bearings are U.T.M. Grid based on Solar Observations
 - High Water Mark from survey by Leslie Akum-Lum in July 1973 for Andre Lange
 - Coordinates obtained using handheld GPS (UTM Zone 20, Naparima ± 5.0m)



PLAN of a parcel of land coloured pink in the Ward of Tobago
Containing one thousand seven hundred and forty six point five square metres
Surveyed by me, with due authority, on the 11th of November 2013
for Joseph H. Cadogan
Certified Correct in accordance with Regulation 25(1) of the Land Surveyors Regulations 1998.

Checked by *[Signature]*
Entered on Trinidad and Tobago Land Surveyor, 27th March 2014.