


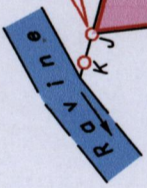
Cadastral Sheet I.17.M 1F/6/a

Ward of Tobago
Parish of St. Andrew
SIGNAL HILL



James Stewart

U.T.M
Coordinate
N-1236510
E-7435535



Plan E.K.52 & A.G.13

U.P.R.N.....
To be brought under the provisions
of the REAL PROPERTY ORDINANCE

Note- UTM Zone 20 (WGS 84) Coordinates obtained
from hand held GPS receiver
± 6.00m

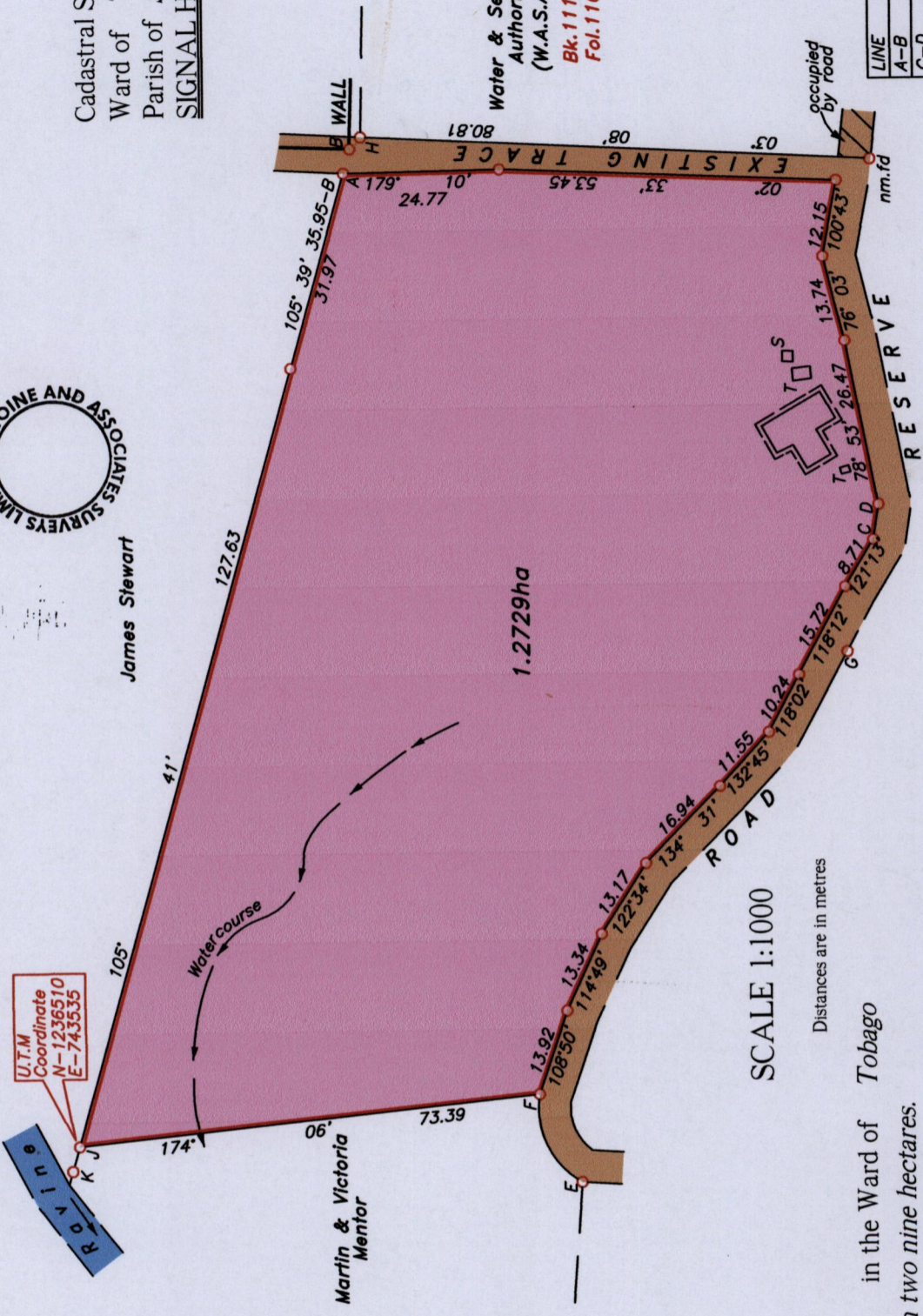
Approved
[Signature]
Director of Surveys

○ Denotes iron found, except otherwise stated.
Bearings are grid based on solar observations

PLAN of a parcel of land coloured pink in the Ward of Tobago
Containing one point two seven two nine hectares.
Surveyed by me, with due authority on 22nd April 2013 for Fitzroy Melville & Cynthia Daly.
Certified Correct in accordance with Regulation 25 (1) of the Land Surveyors' Regulations 1998.

Checked by.....
Entered on.....

.....
Trinidad & Tobago Land Surveyor.....
Path: \\aasi-server\2013survey\m271\ melville.dwg
.....2014.



Water & Sewerage
Authority
(W.A.S.A)
Bk.1111
Fol.110

LINE	BEARING	DISTANCE
A-B	104° 42'	3.99
C-D	98° 39'	5.61
E-F	64° 46'	15.52
G-C	103° 25'	18.22
B-H	133° 03'	2.61
J-K	286° 05'	4.05
J-Ravine	286° 05'	6.21

T-Tank Stand
S-Cesspit Tank

SCALE 1:1000

Distances are in metres

U.T.M
GN