

1300

1300/29

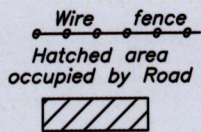

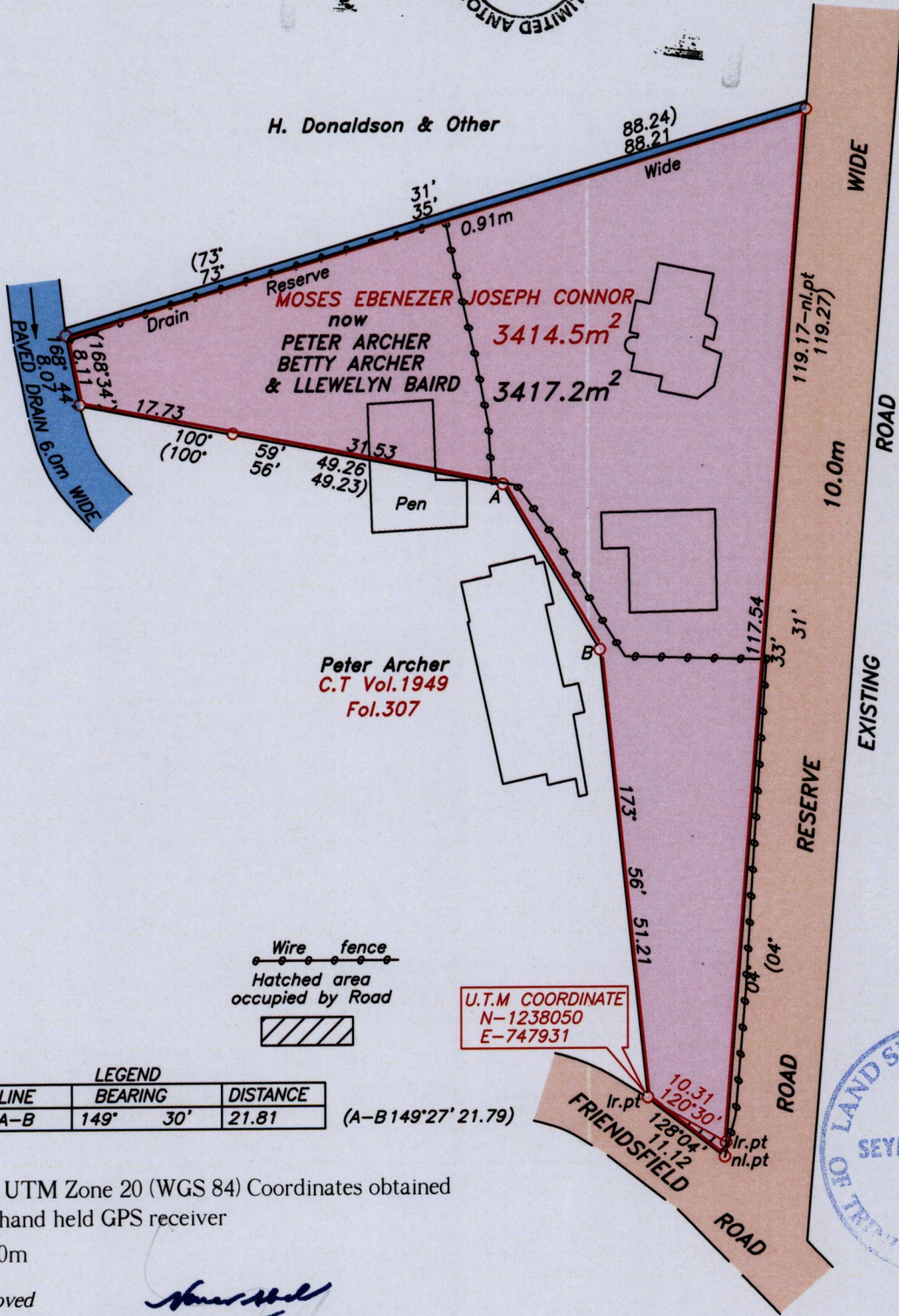
129

U.P.R.N.....

R.P.O Vol. Fol.
C.T Vol. 2479 Fol. 345

Cadastral Sheet I.17.L ^{2G}/_{3/b/4}
Ward of Tobago
Parish of St. Andrew
FRIENDSFIELD

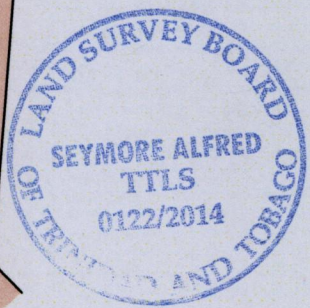
Vide Bk.1095 Fol.56
Bk.1049 Fol.5



LEGEND		
LINE	BEARING	DISTANCE
A-B	149° 30'	21.81

(A-B 149°27' 21.79)

U.T.M COORDINATE
N-1238050
E-747931



Note- UTM Zone 20 (WGS 84) Coordinates obtained from hand held GPS receiver
± 5.00m

Approved

Seymore Alfred
Director of Surveys 28/3/14

○ Denotes iron found, except otherwise stated.

SCALE 1:750

Bearings are grid based on solar observations

Distances are in metres

PLAN of a parcel of land coloured pink in the Ward of Tobago
Containing three thousand four hundred and seventeen point two square metres.
Surveyed by me, with due authority on 25th August 2013
Certified Correct in accordance with Regulation 25 (1) of the Land Surveyors Regulations 1998.

Checked by
Entered on

Seymore Alfred

Trinidad & Tobago Land Surveyor..... 2014