

13000

1300

121

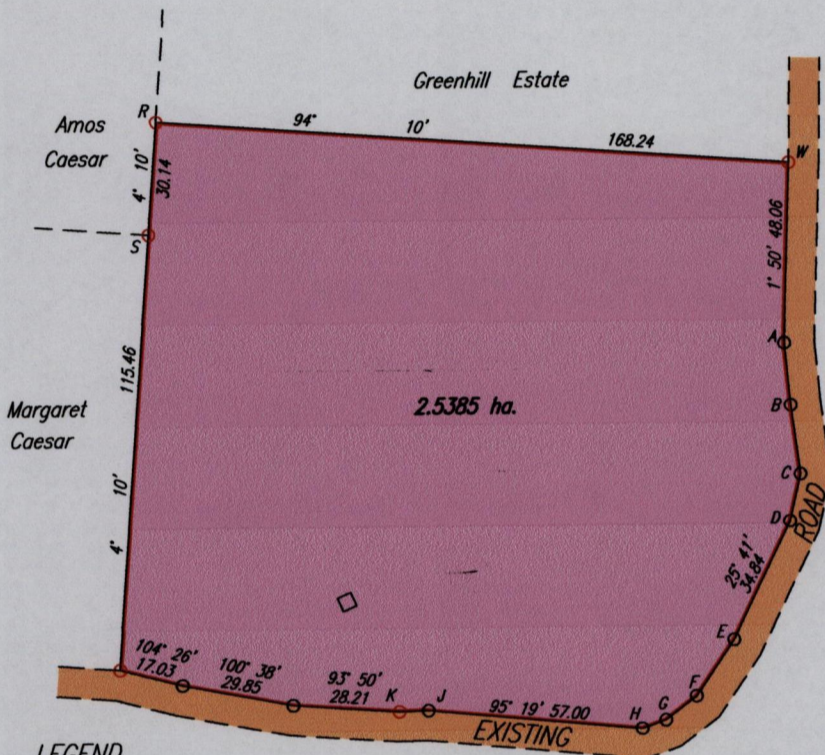
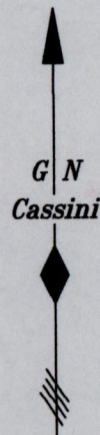
121

Cadastral Sheet I.18
Ward of Tobago
Parish of St. George

To be brought under the provisions of the Real Property Ordinance

Process ID # 72078

GREEN HILL
MT. ST. GEORGE




TRIG #37 Greenhill
Δ 1239950.75mN
753180.26mE

LEGEND

From	To	Bearing	Distance
A	B	174° 19'	16.44
B	C	172° 10'	18.43
C	D	192° 49'	12.85
E	F	214° 17'	17.76
F	G	232° 47'	10.28
G	H	250° 33'	6.71
J	K	268° 28'	7.77
W	Trig	156° 36'	111.56

Coordinates of R (lr.pt.): 1240065.4mN 752968.2mE
U.T.M. 20 WGS 84 (+/- 5.00m)
G.P.S Direct Observation using Garmin handheld receiver



Approved by *[Signature]*
Director of Surveys *18/2/11*

SCALE 1:2000

Distances are in METRES

○ Denotes Iron put except where otherwise stated

Bearings are Cassini Grid based on Solar Observations

PLAN of a Parcel of land coloured pink in the Ward of Tobago

Containing two point five three eight five hectares

Surveyed by me, with due authority, on 11th March 2011 for Cleothilda Cato

Certified Correct in accordance with Regulation 25 (1) of The Land Surveyors' Regulations 1998,

Checked by *[Signature]* 9/1/2014.

[Signature] TTLS

Entered on