

13000

120

R.P.O. Vol.

Fol.

Cadastral Sheet I.16.D. 1C
3/d/1

C.T. Vol. 3694

Fol. 455


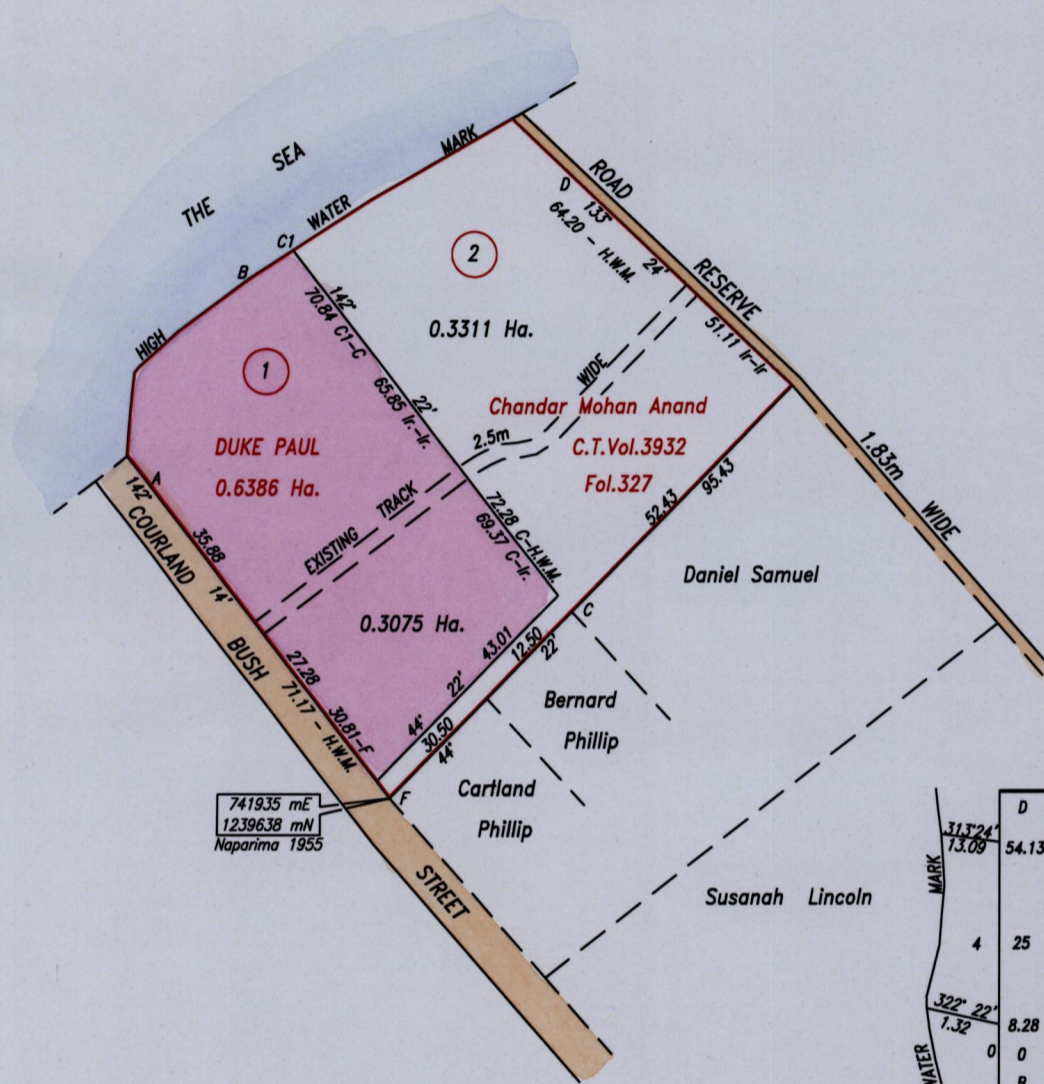
Ward of Tobago

Process ID # 77795

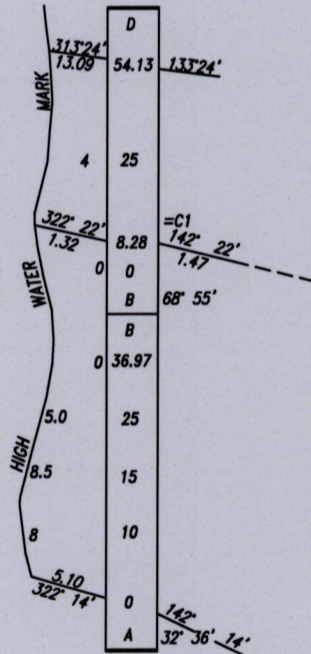
Parish of St. Patrick

Bk.1238 Fol.11

REMAINING PORTION



7419.35 mE
12396.38 mN
Naparima 1955



Note :

Coordinates obtained by
hand held G.P.S. (+/-5.0m.)
For identification only

Approved

[Signature]
Director of Surveys 10/2/14

SCALE 1:1250

Distances are in metres

To obtain Cassini bearings add 27 minutes

PLAN of a Parcel of land in the Ward of Tobago

Containing zero point six three eight six hectare originally transferred to Duke Paul

Showing a portion coloured pink and containing zero point three zero seven five hectare

Being the remainder after one previous transfer of a portion of the land.

In accordance with Regulation 25 (1) of the Land Surveyors' Regulations 1998,

I certify that this plan represents the remaining portion.

Checked by *[Signature]* 10/2/2014

[Signature]
Trinidad & Tobago Land Surveyor

Entered on

Trinidad & Tobago Land Surveyor. 30th January 2014.
PATH = ADA004 D:/DEO/HENRY PAUL DWG.

