

13000

1300/119

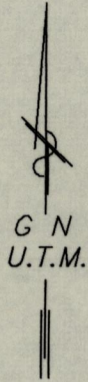
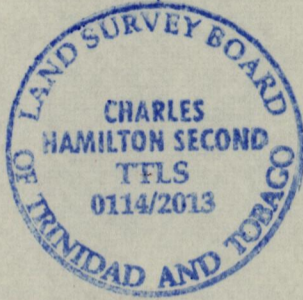
119

Cadastral Sheet I.17.G. ^{2G} 1/d/4

Ward of Tobago

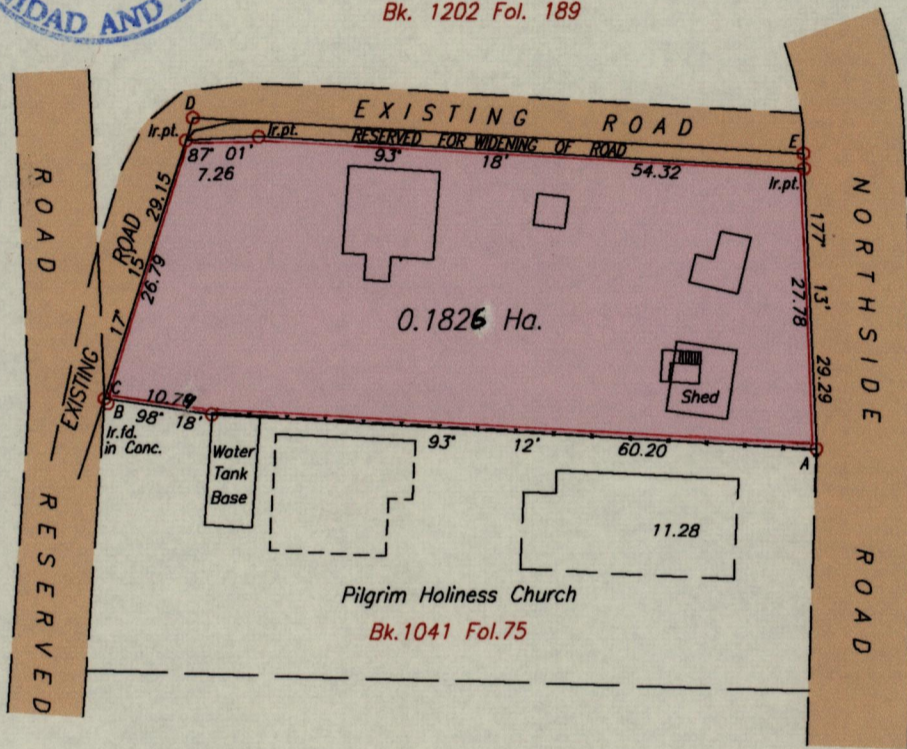
Parish of St. Andrew

To be brought under the provisions
of The Real Property Ordinance



Lady Henrietta Williams
(Funeral Home)
Bk. 1202 Fol. 189

Mary Caroline Williams
Bk.608 Fol.14



Original boundary D - E 93° 18' 60.80
B - C 324° 36' 0.57

--- Chain Link Fence

A = N 1239055 +/- 3.0m
E 747683
UTM Zone 20 Naparima 1955 Datum
Hand Held GPS

Approved
Director of Surveys 14/11/14

SCALE 1:750
Distances are in METRES

- Denotes Iron found unless otherwise stated
- Bearings are U.T.M. Grid based on Solar observations
- To obtain Cassini bearings add 27 minutes

PLAN of a Parcel of land coloured pink in the Ward of Tobago
Containing zero point one eight two nine hectare
Surveyed by me, with due authority, on 27th August 2013 for Mavis Mc Donald
Certified correct In accordance with Regulation 25 (1) of the Land Surveyors Regulations 1998,

Checked by Charles H. Second T.T.L.S.

Entered on Trinidad & Tobago Land Surveyor 7th November 2013