

1300

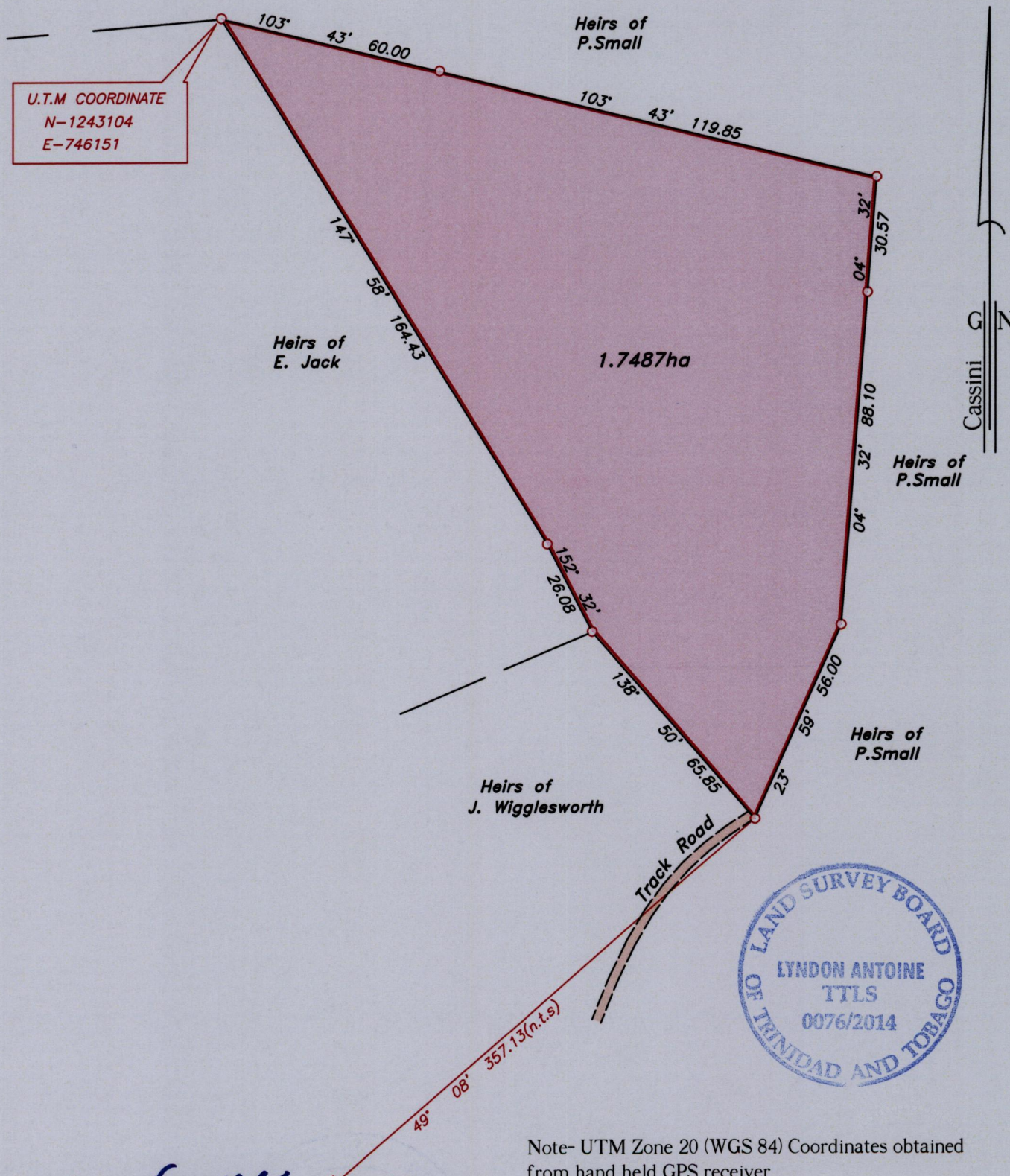
1300/114


114

U.P.R.N.....  
To be brought under the provisions  
of the REAL PROPERTY ORDINANCE

Cadastral Sheet 1.12.K  
Ward of Tobago  
Parish of St. David  
LES COTEAUX

Process ID # 76923



Approved   
.....  
Director of Surveys 12/1/14

Note- UTM Zone 20 (WGS 84) Coordinates obtained from hand held GPS receiver  
± 6.00m

○ Denotes iron put, except otherwise stated.


SCALE 1:1500

Bearings are grid based on solar observations

Distances are in metres

PLAN of a parcel of land coloured pink in the Ward of Tobago  
Containing one point seven four eight seven hectares.  
Surveyed by me, with due authority on 4th & 5th February 2013 for Phillip Samuel  
Certified Correct in accordance with Regulation 25 (1) of the Land Surveyors Regulations 1998.

Checked by .....  
Entered on .....

  
.....

Trinidad & Tobago Land Surveyor.....2014.

Path: \\Aasi-server\2013survey\S254\PHILLIP SAMUEL.DWG