

1300


1300/113

113

U.P.R.N.....

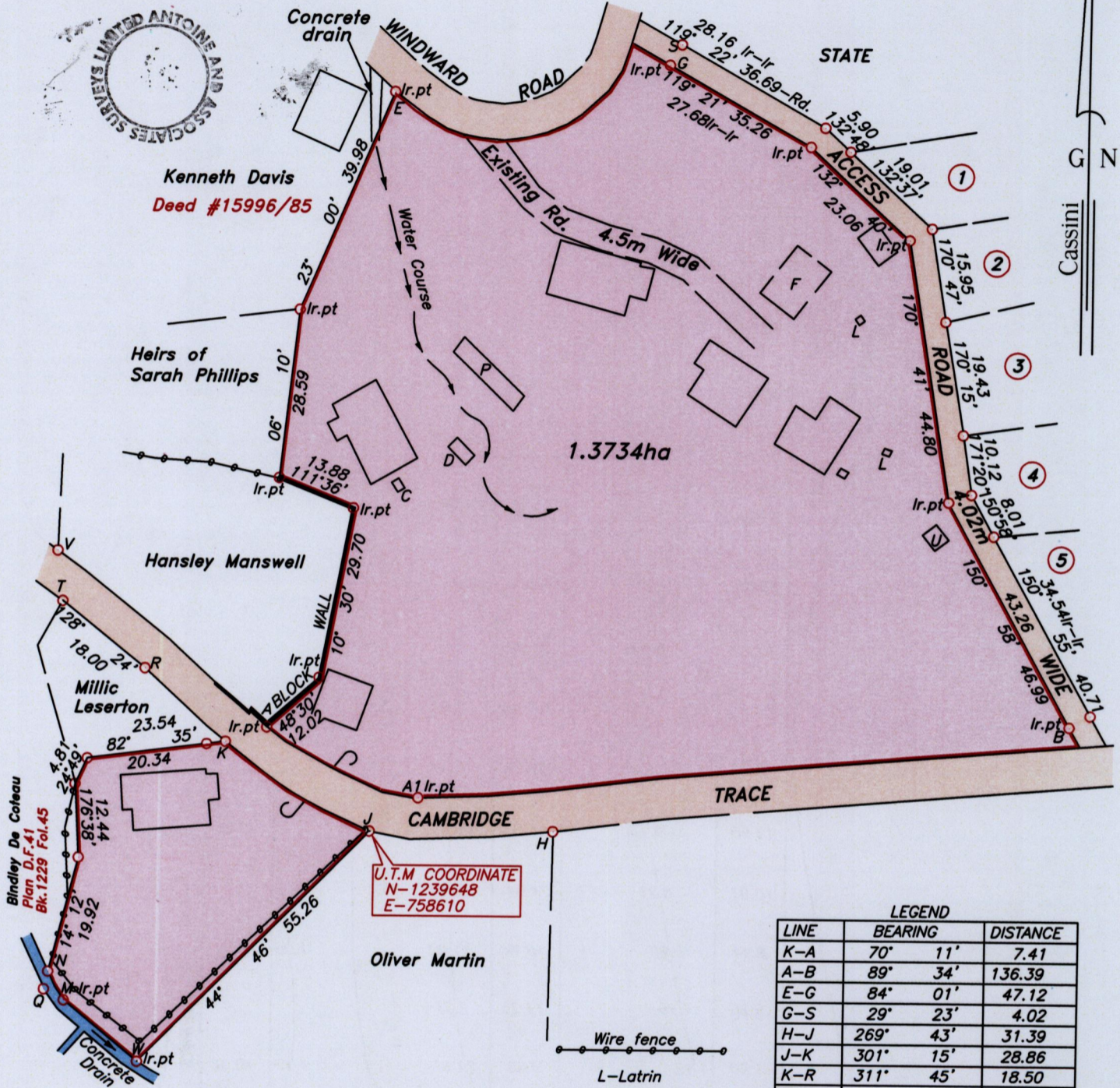
To be brought under the provisions of the REAL PROPERTY ORDINANCE

PROCESS ID # 74-500



Cadastral Sheet I.19.E
Ward of Tobago
Parish of St. Mary
GOOD WOOD

Plan X.A77



U.T.M COORDINATE
N-1239648
E-758610

LINE	BEARING	DISTANCE
K-A	70° 11'	7.41
A-B	89° 34'	136.39
E-G	84° 01'	47.12
G-S	29° 23'	4.02
H-J	269° 43'	31.39
J-K	301° 15'	28.86
K-R	311° 45'	18.50
T-V	353° 26'	8.55
Q-M	118° 08'	3.87
M-N	330° 25'	5.54
M-W	129° 06'	16.20
A-A1	114° 28'	28.47
A1-B	83° 23'	111.21

Note- UTM Zone 20 (WGS 84) Coordinates obtained from hand held GPS receiver
+ 5.00m

Approved

[Signature]
Director of Surveys



○ Denotes iron found, except otherwise stated.

Bearings are grid based on solar observations

Distances are in metres

SCALE 1:1000

PLAN of a parcel of land coloured pink in the Ward of Tobago
Containing one point three seven three four hectares
Surveyed by me, with due authority on 7th March & 4th April 2013 for Evelyn Ramsey
Certified Correct in accordance with Regulation 25 (1) of the Land Surveyors Regulations 1998.

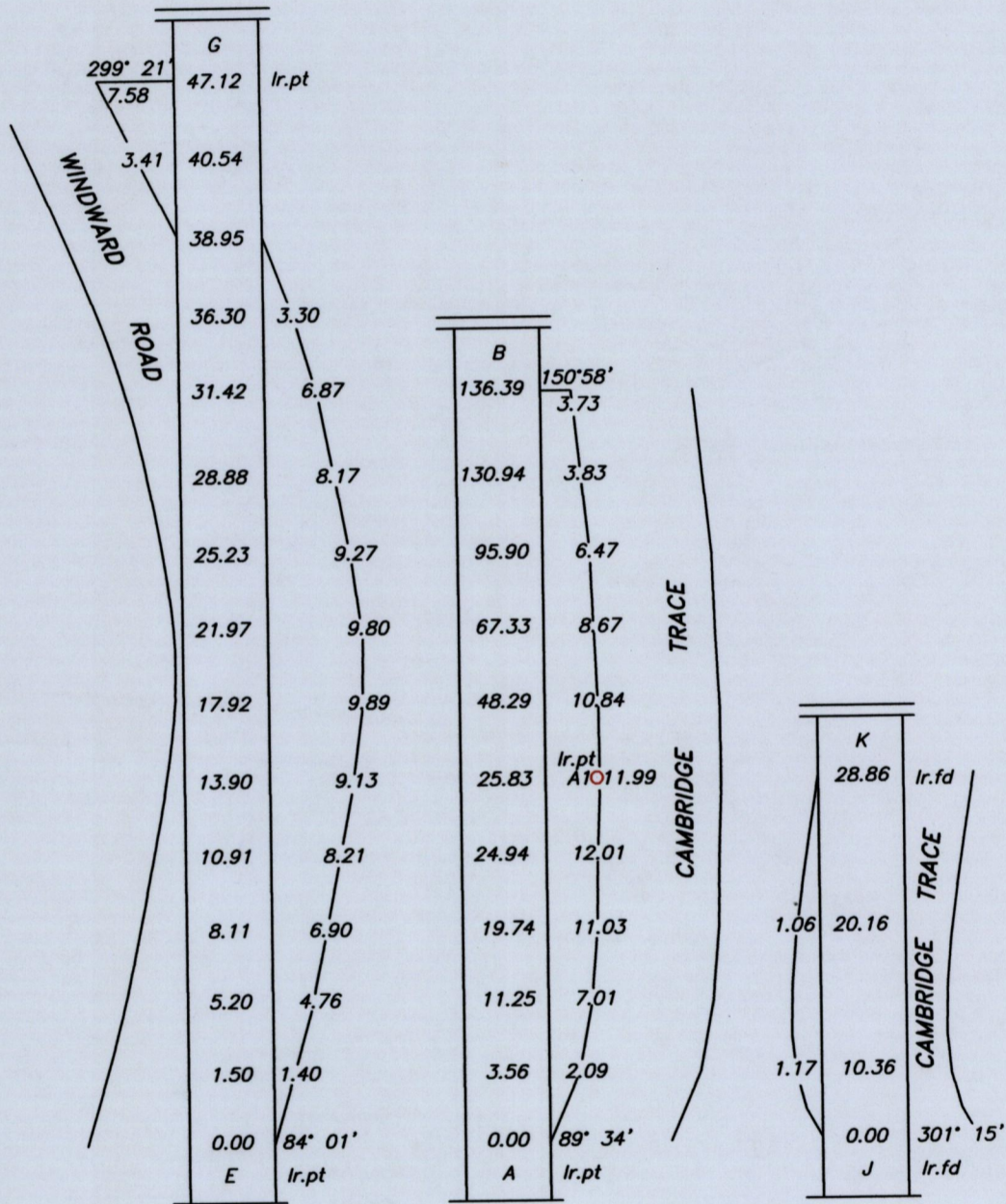
Checked by: *[Signature]* 03/12/2013

Entered

[Signature]

Trinidad & Tobago Land Surveyor.....2013.

Path: \\aasl-server\2013survey\r170\e_ramsey.dwg



Handwritten notes in cursive script, partially illegible.