

1300

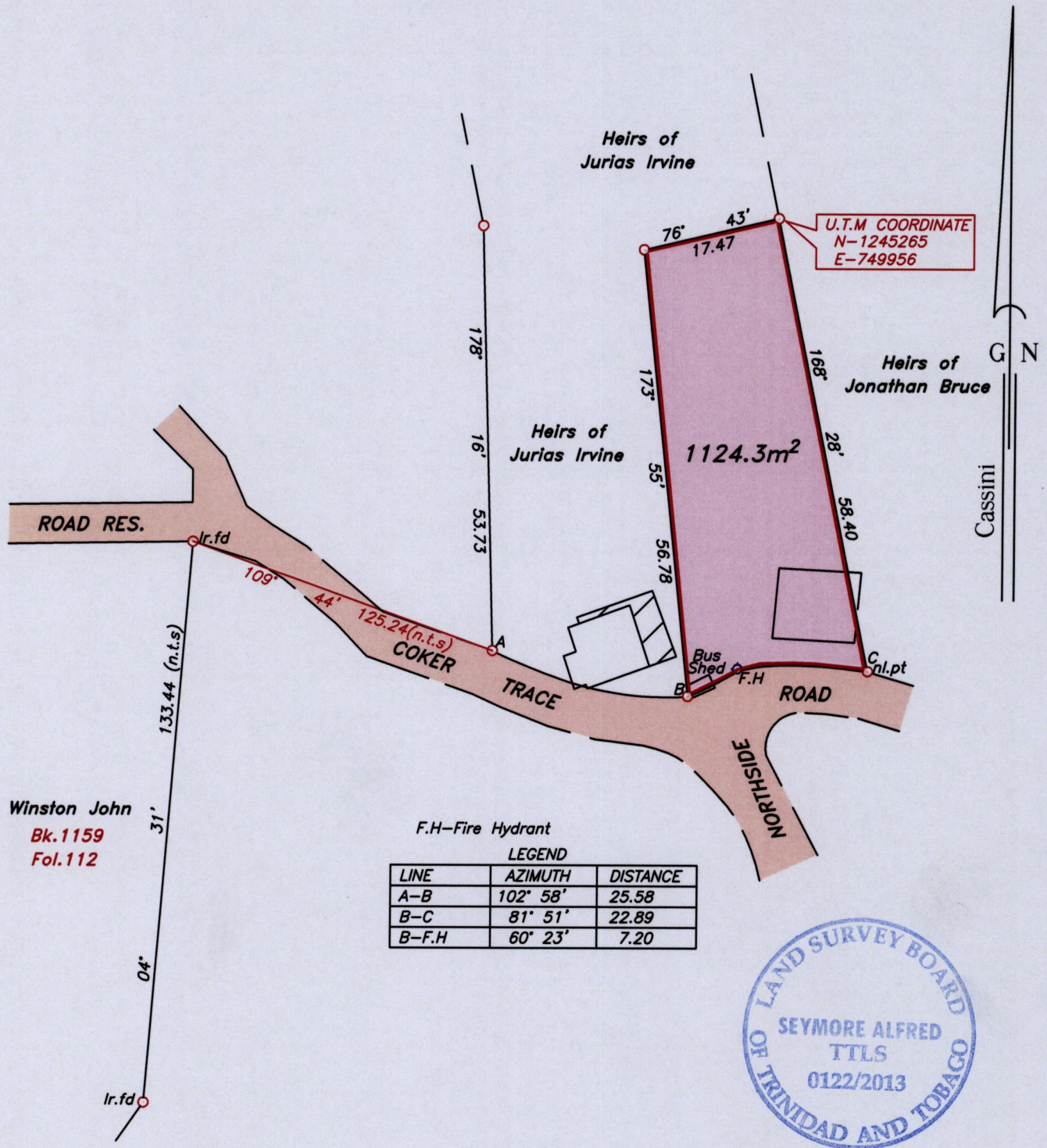
111

U.P.R.N.....
To be brought under the provisions
of the REAL PROPERTY ORDINANCE

Cadastral Sheet *I.13.E*
Ward of *Tobago*
Parish of *St. David*
RUNNEMEDE

PROCESS ID # 7450Z

Vide plan A.G.61




Winston John
Bk.1159
Fol.112

F.H—Fire Hydrant

LEGEND

LINE	AZIMUTH	DISTANCE
A-B	102° 58'	25.58
B-C	81° 51'	22.89
B-F.H	60° 23'	7.20



Approved

[Signature]
.....
Director of Surveys

Note- U.T.M Zone 20 (WGS 84) Coordinantes obtained from hand held GPS receiver
± 7.00m

SCALE 1:750

○ Denotes iron put, except otherwise stated.

Bearings are grid based on solar observations

Distances are in metres

PLAN of a parcel of land coloured *pink* in the Ward of *Tobago*
Containing *one thousand one hundred and twenty four point three square metres.*
Surveyed by me, with due authority on *23rd February 2012* for *Sheryll Adams*
In accordance with Regulation 25 (1) of the Land Surveyors' Regulations 1998, I certify that this plan is correct.

Checked by, *MM. 23/12/2013*
Entered



[Signature]
.....
[Signature]

Trinidad & Tobago Land Surveyor.....2013.

Path: \\aasl-server\2012survey\214\adam.s.dwg

111

1300



1300/1111