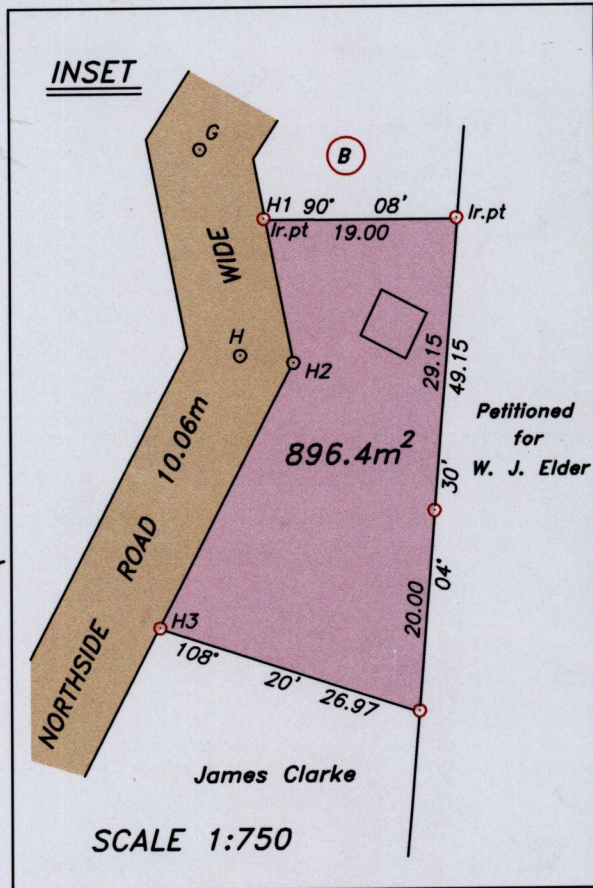
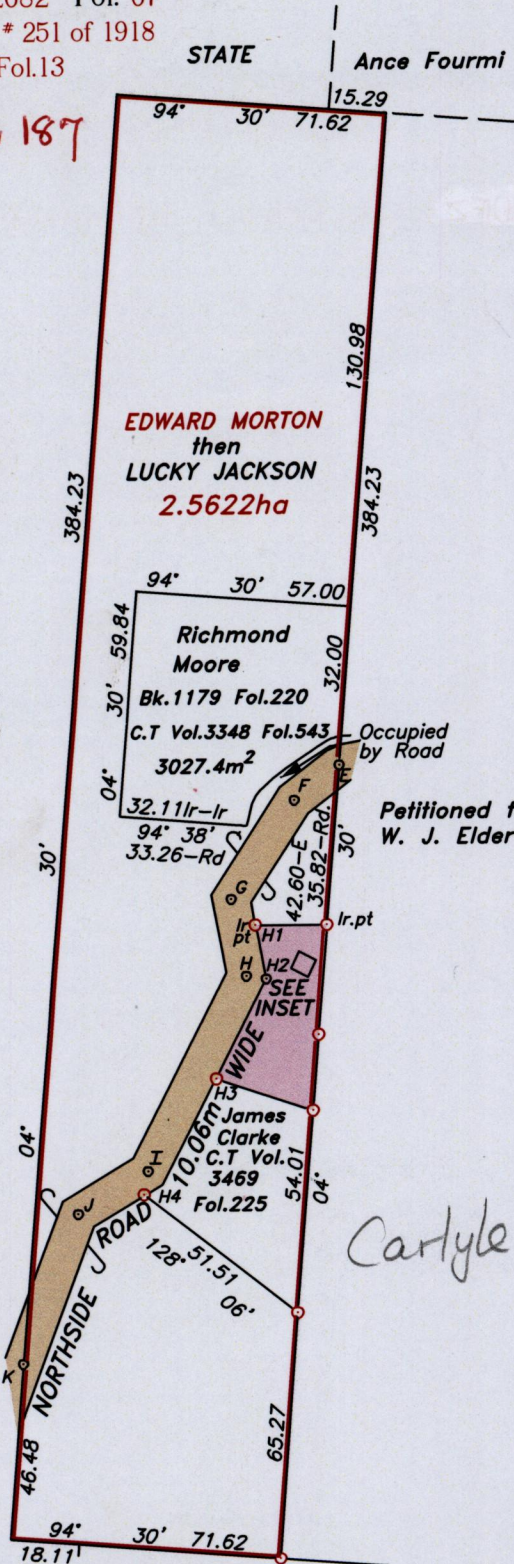


U.P.R.N.....
R.P.O Vol. 438 Fol.289
C.T Vol. 2682 Fol. 67
Survey Order # 251 of 1918
Vide Bk. 537 Fol.13

Cadastral Sheet I.9.F
Ward of Tobago
Parish of St. John

Vol. 5140 Fol. 187



Carlyle Hernandez.

LEGEND


LINE	DIRECTION	DISTANCE
B-E	184° 30'	10.22
E-F	232° 34'	15.09
F-G	212° 40'	31.18
G-H	169° 12'	20.86
H-I	207° 02'	57.74
I-J	238° 38'	21.73
J-K	200° 21'	42.41
G-H1	138° 00'	9.41
H1-H2	168° 36'	14.53
H2-H3	206° 53'	29.51
H3-H4	212° 19'	36.11

Bloody Bay Est.
Now STATE

The West India
Rubber Syndicate

Approved

Lyndon Antoine
Director of Surveys
2007-03-07



Denotes iron found, except otherwise stated.

Bearings are grid based on solar observations

1300/108

SCALE 1:2000

Distances are in metres

PLAN of a parcel of land coloured pink in the Ward of Tobago
Containing eight hundred and ninety six point four square metres.

Surveyed by me, with due authority on 31st January 2003.

In accordance with Regulation 25 (1) of the Land Surveyors' Regulations 1998, I certify that this plan is correct.

Checked by *A.H.* 2007-2-23

Entered.....

Lyndon Antoine
13th February

Trinidad & Tobago Land Surveyor..... 2007.

Lot No	VOLUME & CT	NAMES.
A	5140 Fol 193	CARLYLE HERNANDEZ.



1300/108
+386/51