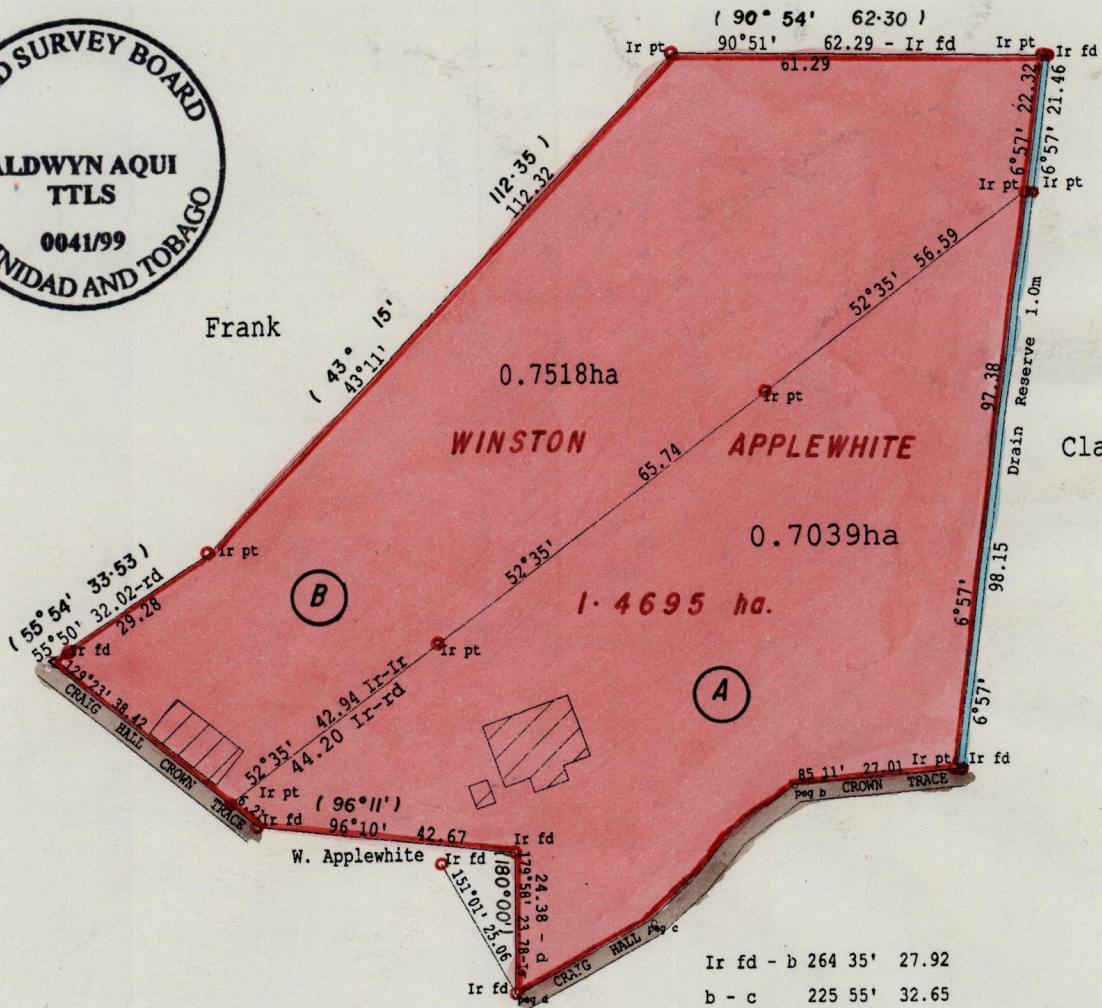


C.T.Vol 3160 Fol 101

Cadastral Sheet I.12
Ward of Tobago
Parish of St.David

Vol 4172 Fol 461

Indian Walk Estate



Ir fd - b	264 35'	27.92
b - c	225 55'	32.65
c - d	242 08'	26.03

Approved *[Signature]*
Director of Surveys
99.9.17
Bearings based on solar observations

SCALE 1:1250
Distances in metres


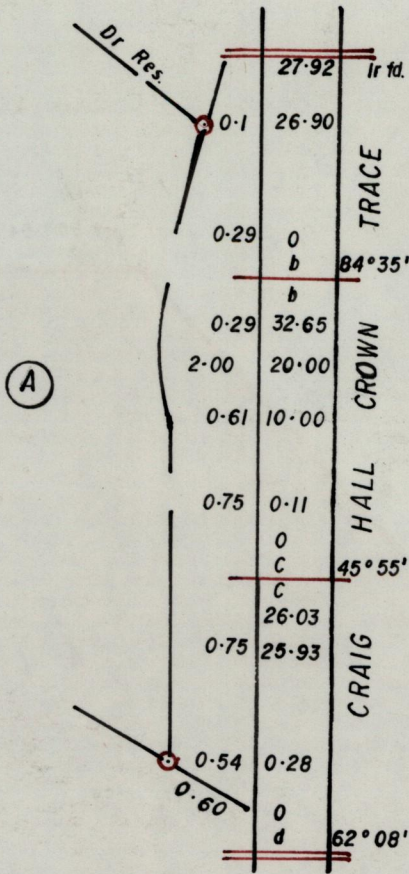
Plan of 2 parcels of land coloured pink in the Ward of Tobago
Containing together one point four five five seven hectares
Surveyed by me, with due authority, in April 1999 for Winston Applewhite
In accordance with Rule 25 (1) of the Land Surveyors Regulations 1998
I certify that this plan is correct.

Checked by *[Signature]* 99.09.16
Entered

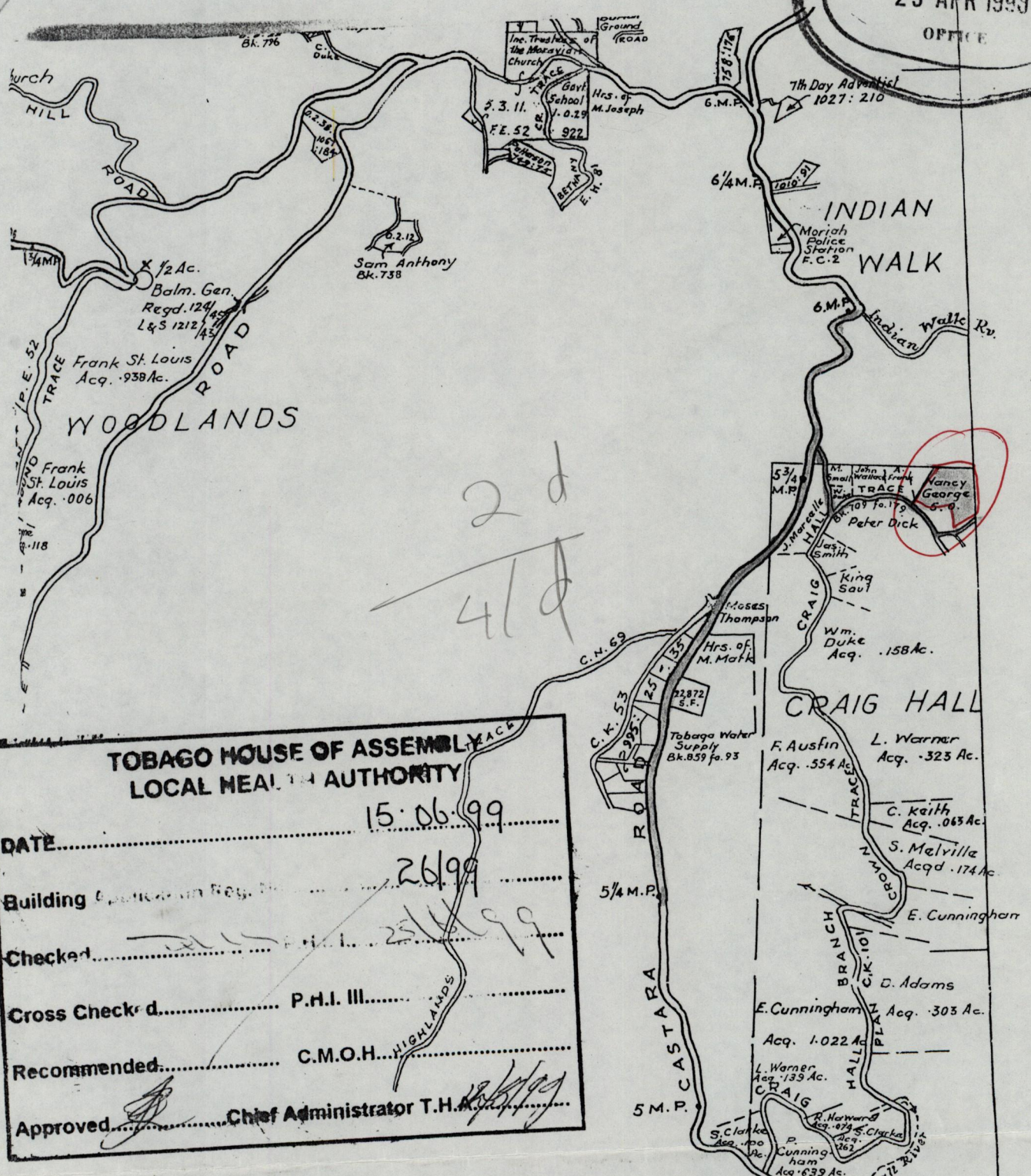
[Signature]
Land Surveyor, Trinidad & Tobago 20.09.1999

A. VOL 4368 FOL 491 REPUBLIC BANK LIMITED

B. VOL 4172 FOL 467 ANNE CUNLIFFE



TOWN AND COUNTRY PLANNING
 T9 2 TOBAGO
 176/99
 29 APR 1999
 OFFICE



2d
 4/9

TOBAGO HOUSE OF ASSEMBLY LOCAL HEALTH AUTHORITY

DATE..... 15.06.99

Building..... 26/99

Checked..... 25/6/99

Cross Checked..... P.H.I. III

Recommended..... C.M.O.H.

Approved..... Chief Administrator T.H.A.

HIGHLANDS
 To be acqd. 1^A. 3^R. 24^P

River

PARISH

MASON HALL No 28

Rob Denis

Dir Surveys, for HPK please
 10/11/99

TOX TO HOUSE OF ASSEMBLY
LOCAL ROAD DISTRICT
IS 10/30
Cross Creek
M. O. H.
M. O. H.

PARISH