

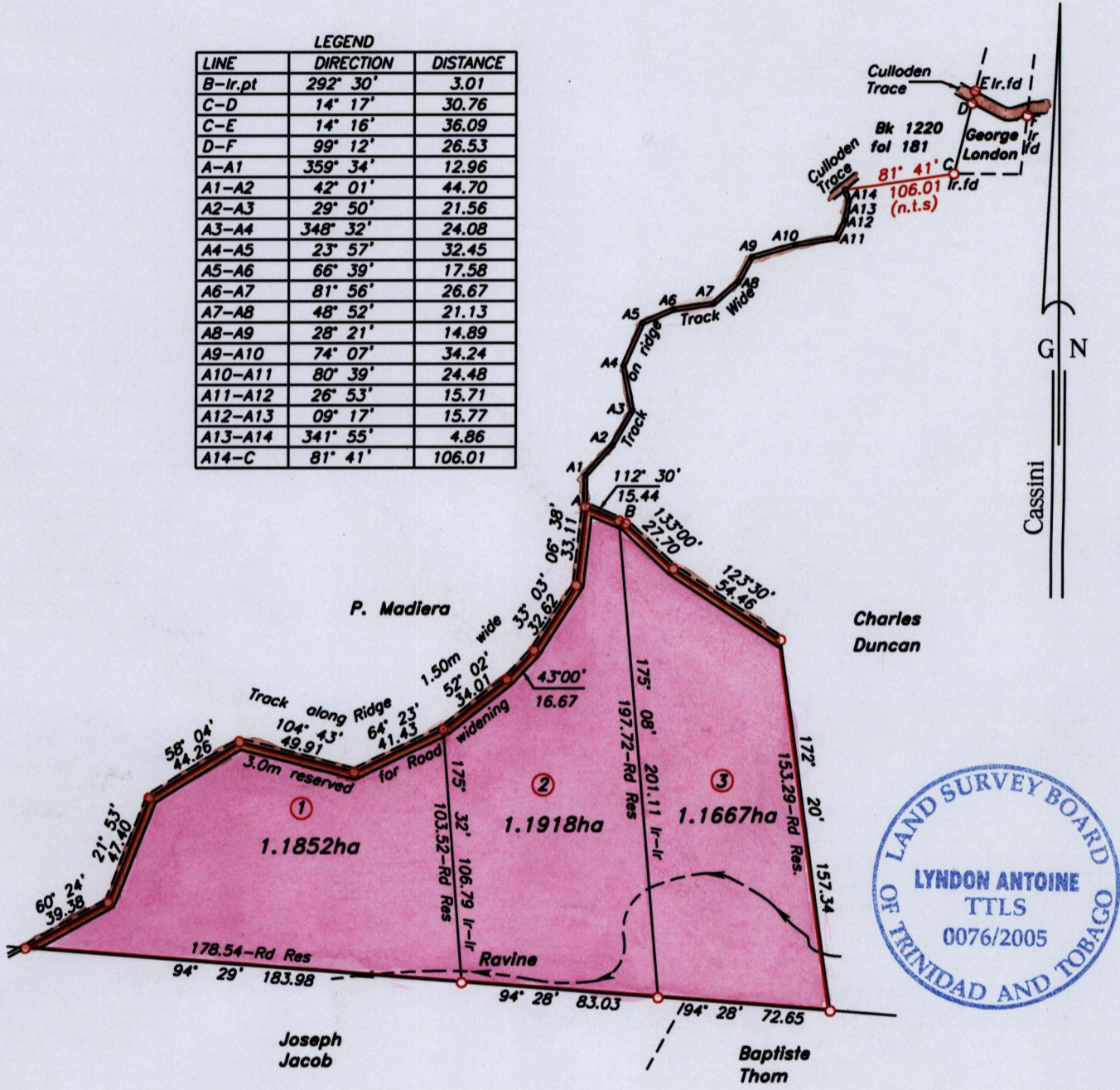
Process Jdt# 66926


To be brought under the provisions of the REAL PROPERTY ORDINANCE

U.P.R.N No:..... CULLODEN

Cadastral Sheet I.12.K 2D/3C Ward of Tobago Parish of St. David

LINE	DIRECTION	DISTANCE
B-Ir.pt	292° 30'	3.01
C-D	14° 17'	30.76
C-E	14° 16'	36.09
D-F	99° 12'	26.53
A-A1	359° 34'	12.96
A1-A2	42° 01'	44.70
A2-A3	29° 50'	21.56
A3-A4	348° 32'	24.08
A4-A5	23° 57'	32.45
A5-A6	66° 39'	17.58
A6-A7	81° 56'	26.67
A7-A8	48° 52'	21.13
A8-A9	28° 21'	14.89
A9-A10	74° 07'	34.24
A10-A11	80° 39'	24.48
A11-A12	26° 53'	15.71
A12-A13	09° 17'	15.77
A13-A14	341° 55'	4.86
A14-C	81° 41'	106.01



Approved 
 Director of Surveys
 2005.6.17

○ Denotes iron put, except otherwise stated.

SCALE 1:2500

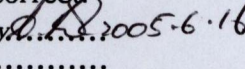
Bearings are grid based on solar observations

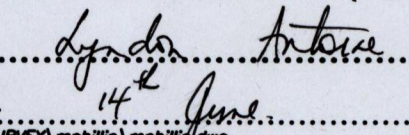
Distances are in metres

PLAN of 3 parcels of land coloured pink in the Ward of Tobago

- Containing
- ① one point one eight five two hectares.
 - ② one point one nine one eight hectares.
 - ③ one point one six six seven hectares.

Surveyed by me, with due authority on 15th November 1995 for Meretta Phillip & Anslern London. In accordance with Regulation 25 (1) of the Land Surveyors' Regulations 1998, I certify that this plan is correct.

Checked by  2005.6.16
Entered


14 June 2005

Trinidad & Tobago, Land Surveyor..... 2005.