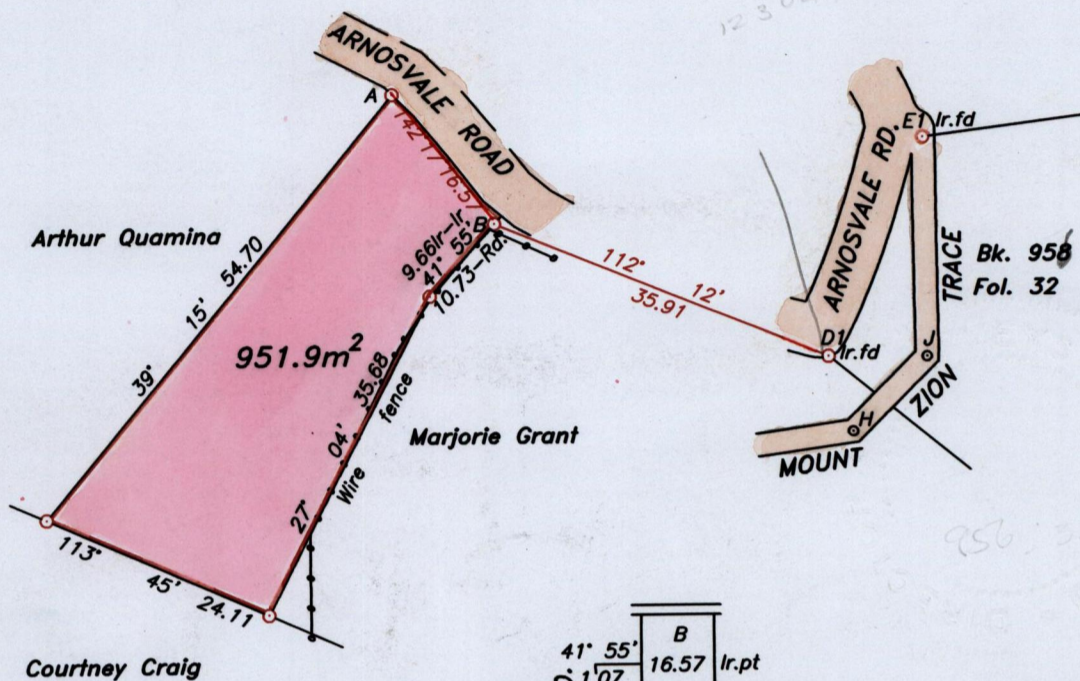


U.P.R.N.....  
To be brought under the provisions  
of the REAL PROPERTY ORDINANCE


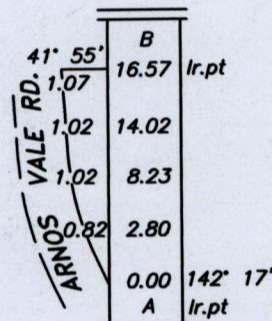
Cadastral Sheet 1.12.0 <sup>2D</sup>/<sub>5/a</sub>  
Ward of Tobago  
Parish of St. David

Process ID# 66907



LEGEND

LINE	DIRECTION	DISTANCE
D1-E1	23° 20'	23.84
E1-J	179° 11'	21.97
J-H	224° 40'	10.51



Approved *[Signature]*  
Director of Surveys

- Denotes peg put.
- ⊙ Denotes iron put, except otherwise stated.

SCALE 1:750

Bearings are grid based on solar observations

Distances are in metres

PLAN of a parcel of land coloured pink in the Ward of Tobago  
Containing nine hundred and fifty one point nine square metres.  
Surveyed by me, with due authority on 3rd May 2004 for Arthur Quamina  
In accordance with Regulation 25 (1) of the Land Surveyors' Regulations 1998, I certify that this plan is correct

Checked by *[Signature]* 2005-5-23  
Entered.....

*[Signature]*  
Lyndon Antoine

K. Antoine  
27.9.2013  
Trinidad & Tobago Land Surveyor..... 29<sup>th</sup> June 2004.  
path: \\Main\04Survey\0009\AQUMINA.DWG