


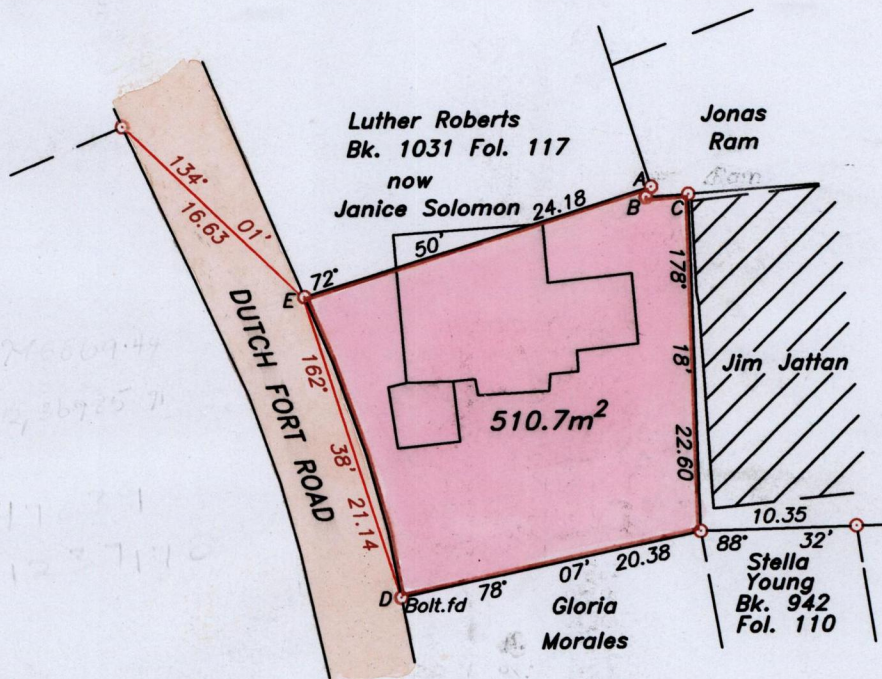
1292

92

U.P.R.N.....
To be brought under the provisions
of the REAL PROPERTY ORDINANCE

Cadastral Sheet I.17.K. $\frac{2G}{3/d/1}$
Ward of Tobago
Parish of St. Andrew

Process ID # 66903



Approved

[Signature]
Director of Surveys
2005-5-19

⊙ Denotes iron found, except otherwise stated.

Bearings are grid based on solar observations

Distances are in metres

PLAN of a parcel of land coloured pink in the Ward of Tobago
Containing five hundred and ten point seven square metres.

Surveyed by me, with due authority on 22nd June 2004 for Gerard Clarke.

In accordance with Regulation 25 (1) of the Land Surveyors' Regulations 1998, I certify that this plan is correct.

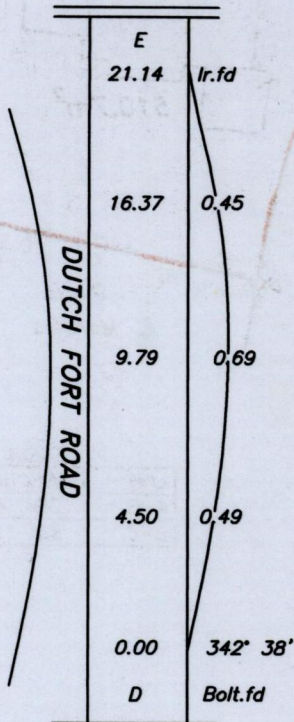
Checked by.....
Entered.....

K. Albert Trinidad & Tobago Land Surveyor..... 2004.
Path: \\Main\Q\138\GCLARKE.DWG

14.6-2013

SCALE 1:500

Cassini
G N



1292/92