

1292

86

Process ID # 66883

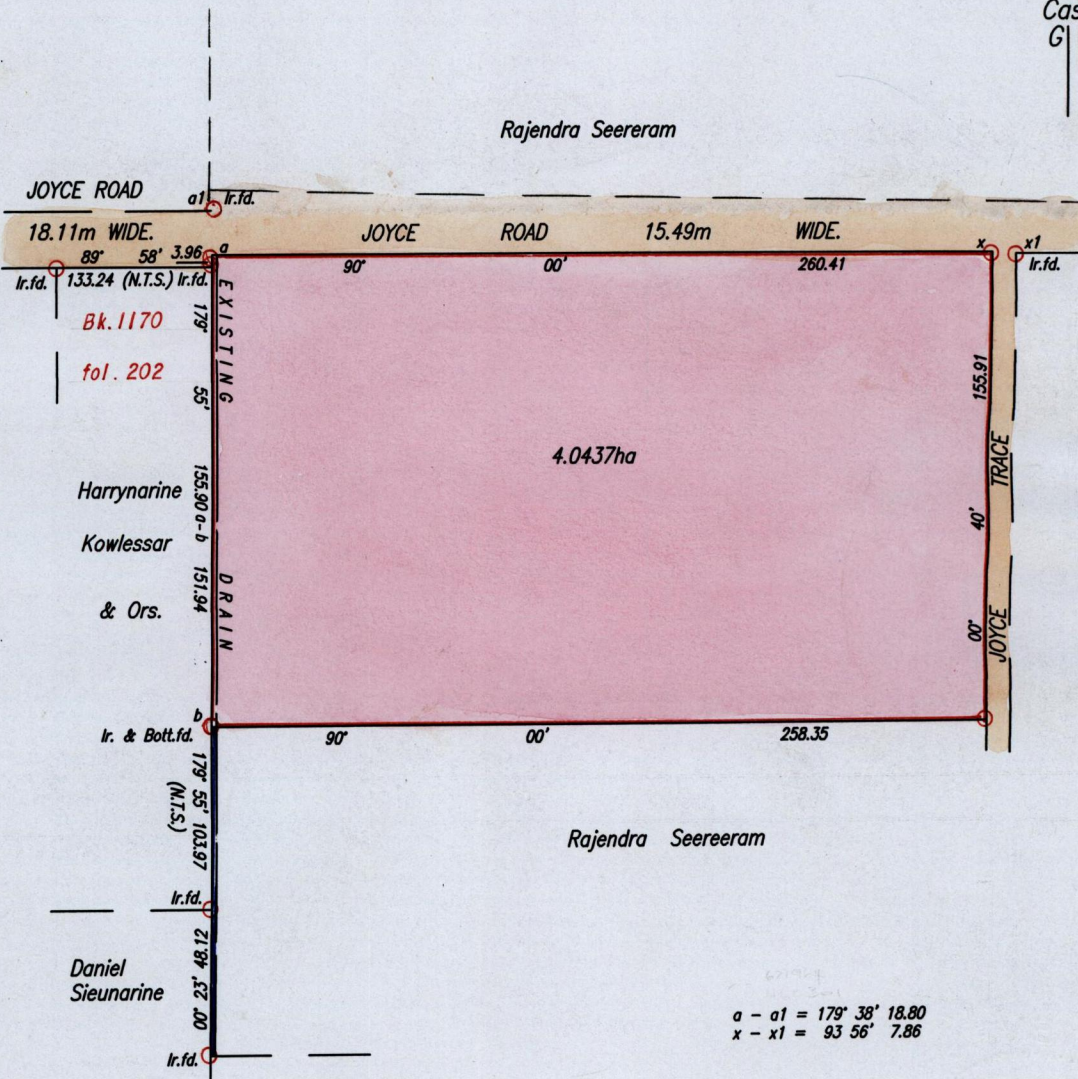

Cadastral Sheet D.7.K. 33F
Ward of Chaguanas 1/b
County of Caroni.

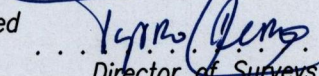
To be brought under the Provisions of the

Real Property Ordinance.

Bk. 1224 fol. 199

Plan KH14



Approved  Director of Surveys

x - B-671964
N-1160301

SCALE 1:2500

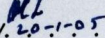
Distances are in Metres


○ Denotes Iron put except otherwise stated.

Bearings are Cassini Grid based on Solar Observations.


PLAN of a Parcel of land coloured pink in the Ward of Chaguanas
Containing four point zero four three seven hectares.

Surveyed by me, with due authority, on 21st. April, 2004 for Rajendra Seereram.
In accordance with Regulation 25(1) of the Land Surveyors' Regulations 1998,
I certify that this plan is correct.

Checked by  20-1-05





Entered 

Trinidad & Tobago Land Surveyor 22/6 .2004