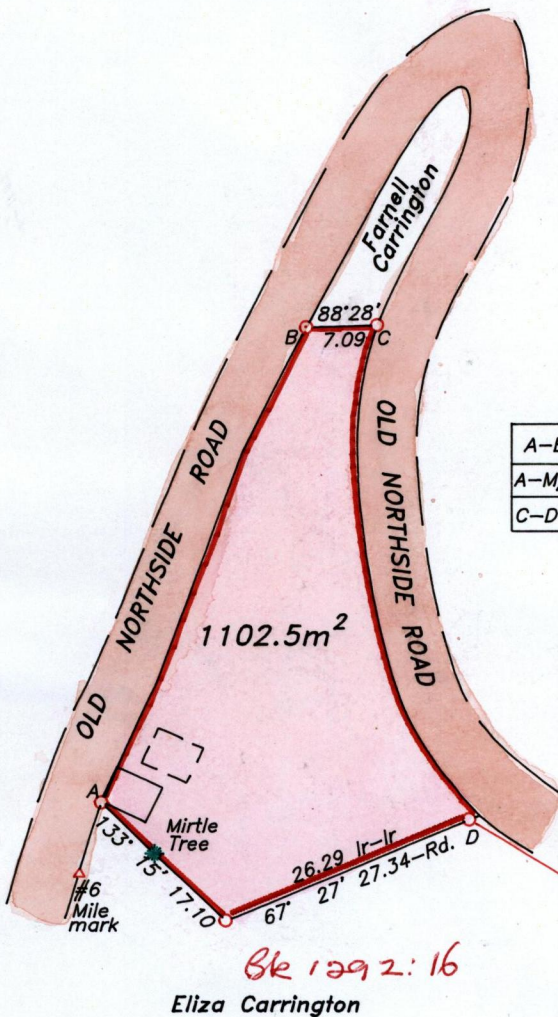


Process DA 66879

To be brought under the provisions of the REAL PROPERTY ORDINANCE

Cadastral Sheet I.8.L <sup>2C</sup>/<sub>1A</sub>  
Ward of Tobago  
Parish of St. John




LEGEND


A-B	23' 09'	51.60
A-M/M	195' 44'	7.34
C-D	169' 14'	50.16



Bk 1292: 16  
Eliza Carrington



Yvonne  
Eugenia  
Lucille Burnett  
Bk. 1198 Fol. 138



SCALE 1:750

Approved

*[Signature]*  
 Director of Surveys  
 2005. 4.12

○ Denotes iron put, except otherwise stated.

Bearings are grid based on solar observations

Distances are in metres

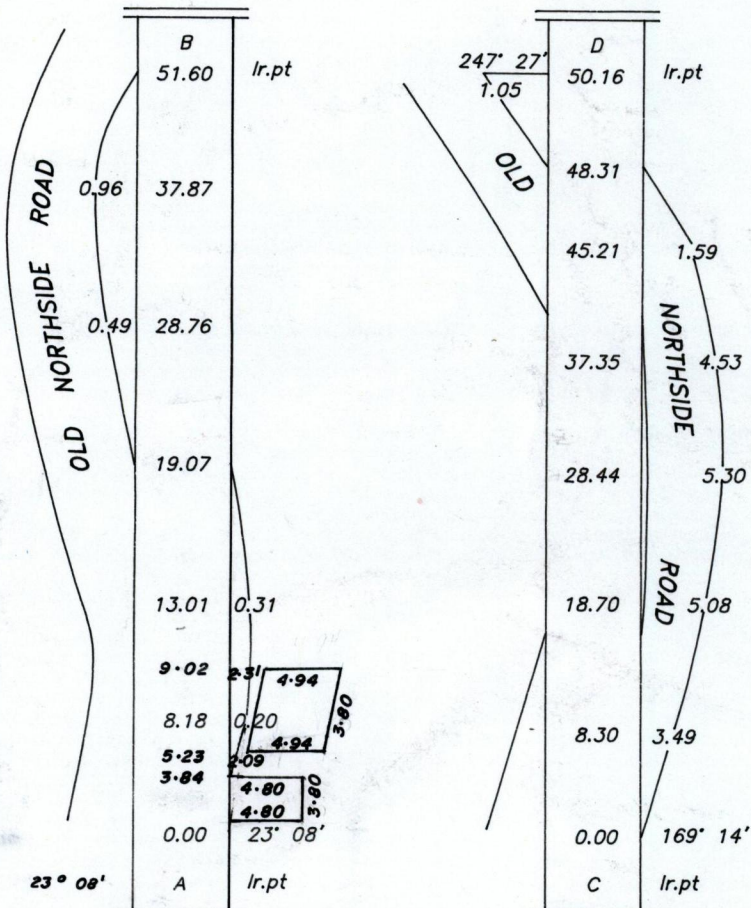
PLAN of a parcel of land coloured pink in the Ward of Tobago  
 Containing one thousand one hundred and two point five square metres.  
 Surveyed by me, with due authority on 7th August 2002 for Merrine Vincent  
 In accordance with 25(1) of the Land Surveyors' Regulations 1998, I certify that this  
 plan is correct.

Checked by: *[Signature]*  
Entered: .....

*[Signature]*  
 1st July 2003

K. A. Vincent Trinidad & Tobago Land Surveyor  
 File Name: \\Main\02SURVEY\0003\vincent.dwg

25-6-2013



26 MAY 2004  
Lands and  
Surveys

1292/84