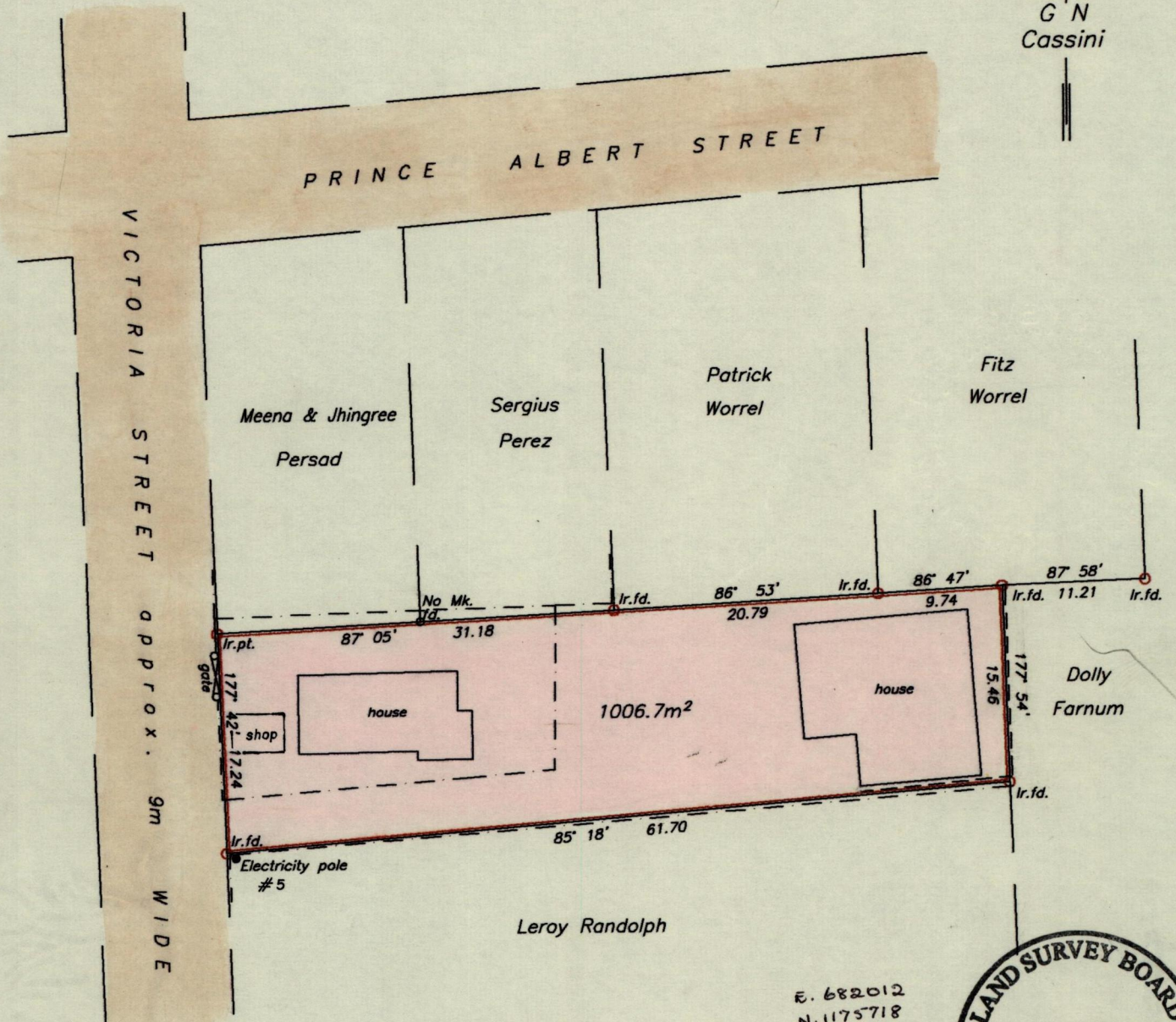



Process ID# 66855

24B
Cadastral Sheet 1/d (B.24.A.)
Ward of Tacarigua
County of St. George


To be brought under the provisions of
the Real Property Ordinance



E. 682012
N. 1175718

REFERENCES

PLAN K.C.59
Bk.1046 Fol.160
Bk.1049 Fol.56
Bk.1149 Fol.161



Approved *[Signature]*
Director of Surveys
2005-4-12

Bearings are based on Solar observations

SCALE 1:500
Distances are in METRES

PLAN of a Parcel of land coloured pink in the Ward of Tacarigua
Containing one thousand and six point seven square metres
Surveyed by me, with due authority, on August 27, 2001 for Curtis Mayers &
Claudette Aberdeen Lewis

In accordance with Reg. 25 (1) of the Land Surveyors' Regulations 1998,
I certify that this Plan is correct.

Checked by *[Signature]* 16.1.4.05

[Signature] T.T.L.S.

Entered on *[Signature]*

Trinidad & Tobago Land Surveyor 29/9 / 2001